SAN FRANCISCO PUBLIC LIBRARY
3 1223 06446 5199

5/S

San Francisco Public Library

Government Information Center
San Francisco Public Library
100 Larkin Street, 5th Floor
San Francisco, CA 94102

REFERENCE BOOK

Not to be taken from the Library

Digitized by the Internet Archive
in 2015

https://archive.org/details/realpropertyowne1999sanf

Real Estate Division

1999

SF
R10
#1
1999

REAL PROPERTY
Owned by
The City and County of San Francisco

as of Fiscal Year ending June 30, 1999

DOCUMENTS DEPT.

JUL 2 0 1999

SAN FRANCISCO
PUBLIC LIBRARY

3 1223 06446 5199

CITY AND COUNTY OF SAN FRANCISCO
REAL ESTATE DIVISION

July 1, 1999

To The Honorable Mayor, Supervisors,
Controller, and the City Administrator of the
City and County of San Francisco:

REAL PROPERTY OWNED BY THE
CITY AND COUNTY OF SAN FRANCISCO

Pursuant to the Administrative Code, I have prepared and transmit herewith a report of each parcel and improvement of real property owned by the City and County of San Francisco, the Community College District, and by the San Francisco Unified School District. Each year the Real Estate Division will complete approximately 150 projects on behalf of various departments. Several significant projects completed during the last year are detailed on the next few pages.

Valuations shown in this report represent historical or book value rather than current market value.

All real properties owned by the City are situated in San Francisco or in other counties in the State of California, as follows:

- Hetch Hetchy in Tuolumne, Stanislaus, San Joaquin, Alameda and San Mateo Counties.
- Water Department in Alameda, Santa Clara and San Mateo Counties.
- San Francisco International Airport, Sharp Park, Log Cabin Ranch School and County Jail in San Mateo County.
- Park and Library lands in Fresno, and Kern Counties (Fuhrman Bequest).

Properties under the jurisdiction of the Port Commission are shown as one holding and do not include dedicated street areas. Values shown are those carried on Port Commission inventory. Areas under jurisdiction of the Department of Public Works do not include dedicated street areas in the City and County.

Respectfully submitted,

Anthony J. DeLucchi
Director of Property

I:\USERS\KBIANCHI\PROPBOOKPROPBOOK.DOC

I. 301 Eddy Street was acquired for the Police Department's new Tenderloin Task Force. The Real Estate Division was pleased to assist the Police Department in acquiring the property for this necessary project. Rehabilitation of the existing structures will begin shortly with an estimated opening in the summer of 2000.

II. Property for the Recreation and Park Department's open space program was acquired at 23rd Street and Treat Avenue in the Mission District. This 24,500 sq.ft. corner parcel was acquired with open space funds for the creation of a new neighborhood park.

III. An additional open space site was acquired at 15th Avenue between Kirkham and Lawton Streets for the "Natural Area" segment of Rec-Park's Open Space Program, in the Golden Gate Heights District.

IV. Real Estate Division is also involved in a number of projects requiring the lease of private property for City programs. One such lease involved the Department of Human Services locating in the newly developed Goodwill Store, located at Mission and South Van Ness Avenue. The landlord (Goodwill) completed all of the tenant improvements necessary to meet City's requirement for the new Personal Assisted Employment Services (P.A.E.S.) This site will provide job skills to employable General Assistance recipients under the Welfare to Work Program.

V. After many years of operating the Oceanview Branch Library in a storefront, a new site was acquired at 345 Randolph on which the new Oceanview Branch Library will be constructed. The facility is now under construction with an anticipated opening in March of 2000.

REAL ESTATE DIVISION

COUNTY BOUNDARY OF SAN FRANCISCO (CITY AND COUNTY) AS

DEFINED IN SECTION 23138 OF THE GOVERNMENT CODE OF CALIFORNIA

Beginning at the southwest corner, being the northwest corner of San Mateo, in the Pacific Ocean, on the extension of northern line of T.3 S., of Mount Diablo base; thence northerly along the Pacific Coast, to its point of intersection with the westerly extension of the low water line on the northern side of the entrance to San Francisco Bay, being the southwest corner of Marin and northwest corner of San Francisco; thence easterly, through Point Bonita and Point Cavallo, to the most southeastern point of Angel Island, all on the line of Marin; thence northerly, along the easterly line of Marin, to the northwest point of Golden Rock (also known as Red Rock), being a common corner of Marin, Contra Costa, and San Francisco; thence due southeast four and one-half statute miles to a point established as the corner common to Contra Costa, Alameda, and San Francisco; thence southeasterly on the western line of Alameda County to a point on the north line of T.3 S, R.4 W, M.D.B. & M.; thence westerly on the township lines and an extension thereof to the place of beginning. The islands known as the Farralones (Farallons) are a part of said City and County.

❖ ❖

GOVERNMENT CODE OF CALIFORNIA – SECTION 23075:

"In," "to," or "from" the ocean shore means a point three miles seaward from the shore. "Along," "with," "by," or "on" the ocean shore means on a line parallel with the three miles seaward from the shore.

❖ ❖

Location of Steeple on San Francisco City Hall Dome (as per U.S.D. & G. Survey):

North Latitude 37° 46' 45.629" Longitude 122° 25' 05.286" West.

NOTE: (The SFUSD is now a separate entity from the City and County of San Francisco. While we believe our historical records pertaining to the School District's property are accurate, we cannot guarantee they are fully complete.)

REAL PROPERTY
OWNED BY THE CITY AND COUNTY OF SAN FRANCISCO
FISCAL YEAR 1998-99

WITHIN CITY AND COUNTY OF SAN FRANCISCO

DEPARTMENTS, DIVISIONS, & COMMISSIONS	ACRES	LAND VALUE	IMPROVEMENTS	TOTAL
Administrative Services Department				
Animal Care & Control	0.470	$46,000	$272,000	$318,000
Purchasing	2.608	$377,100	$1,098,350	$1,475,450
Real Estate	64.180	$26,327,332	$94,504,625	$120,831,957
Agriculture	4.563	$180,000	$175,000	$355,000
Art Commission	2.613	$730,800	$415,050	$1,145,850
Asian Art Commission	2.072	$900,000	$2,500,000	$3,400,000
Community College	71.013	$5,248,877	$16,096,135	$21,345,012
Fine Arts	0.000	$0	$4,945,000	$4,945,000
Fire Department	36.410	$6,366,400	$12,552,100	$18,918,500
Human Services	1.707	$4,506,750	$10,185,100	$14,691,850
Juvenile Court	13.940	$285,000	$4,115,000	$4,400,000
Library	7.525	$1,786,100	$137,899,500	$139,685,600
Mayor	4.687	$870,000	$3,892,979	$4,762,979
Park	1,852.278	$162,380,533	$58,479,931	$220,860,464
Parking & Traffic (Parking Authority)	4.730	$7,764,000	$22,300,000	$30,064,000
Police Department	17.040	$8,329,596	$5,350,653	$13,680,249
Port Commission	596.430	$146,039,336	$93,572,082	$239,611,418
Public Health	88.504	$5,608,718	$59,338,500	$64,947,218
Public Transportation	57.998	$34,835,942	$7,424,707	$42,260,649
Public Utilities Commission	0.000	$0	$0	$0
Clean Water Program	77.510	$26,542,950	$193,150,000	$219,692,950
Hetch Hetchy	64.213	$3,675,000	$0	$3,675,000
Water	862.947	$26,402,655	$4,615,166	$31,017,821
Public Works	212.637	$49,752,520	$9,736,114	$59,488,634
Recreation	766.836	$55,642,414	$29,366,056	$85,008,470
S.F.U.S.D.	433.684	$51,843,856	$116,032,729	$167,876,585
Telecommunications & Information Services	3.754	$332,000	$382,000	$714,000
War Memorial	7.894	$5,050,000	$47,700,000	$52,750,000
WITHIN SAN FRANCISCO	**5,258.243**	**$631,823,879**	**$936,098,777**	**$1,567,922,656**

OUTSIDE CITY AND COUNTY OF SAN FRANCISCO

DEPARTMENTS AND COMMISSIONS				
Airport-San Mateo Co.	4,933.000	$2,013,100	$48,588,500	$50,601,600
Juvenile Ct.- San Mateo Co.	612.337	$706,610	$200,000	$906,610
Library/Park (Fuhrman Bequest)	1,472.000	$0		$0
Park	454.720	$24,610	$109,027	$133,637
Public Utilities Commission				
Hetch Hetchy	22,533.677	$1,941,722	$132,763,300	$134,705,022
Water	62,119.182	$10,122,542	$15,000	$10,137,542
Public Works	2.070	$62,000		$62,000
Recreation-Tuolumne Co.	328.780	$7,000	$44,043	$51,043
Sheriff- San Mateo Co.	158.000	$80,000	$640,000	$720,000
OUTSIDE SAN FRANCISCO	92,613.766	$14,957,584	$182,359,870	$197,317,454
GRAND TOTAL	97,872.009	$646,781,463	$1,118,458,647	$1,765,240,110

NOTE: Areas of public and privately-owned land in San Francisco:

MAINLAND	28,918 ACRES
RECLAIMED LANDS	170 ACRES
TREASURE ISLAND (Filled Area)	406 ACRES
YERBA BUENA ISLAND	155 ACRES
BAY AND OCEAN WATER	53,035 ACRES
ALCATRAZ ISLAND	22 ACRES
ANGEL ISLAND(ptn.)	9 ACRES
RED ROCK ISLAND(ptn.)	3 ACRES
FARRALONE ISLANDS	120 ACRES
TOTAL	82,838 ACRES

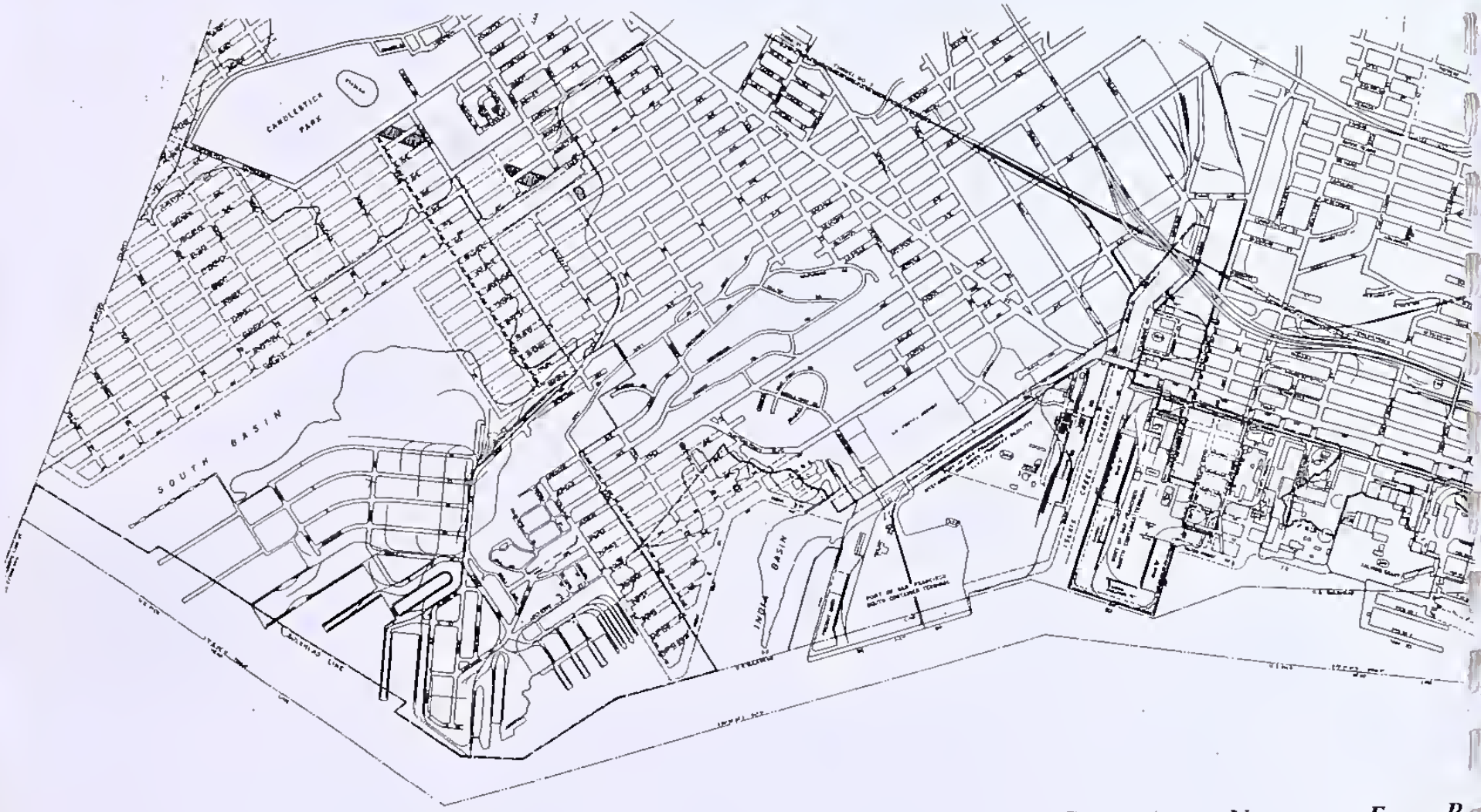

B A Y O F S A N F R

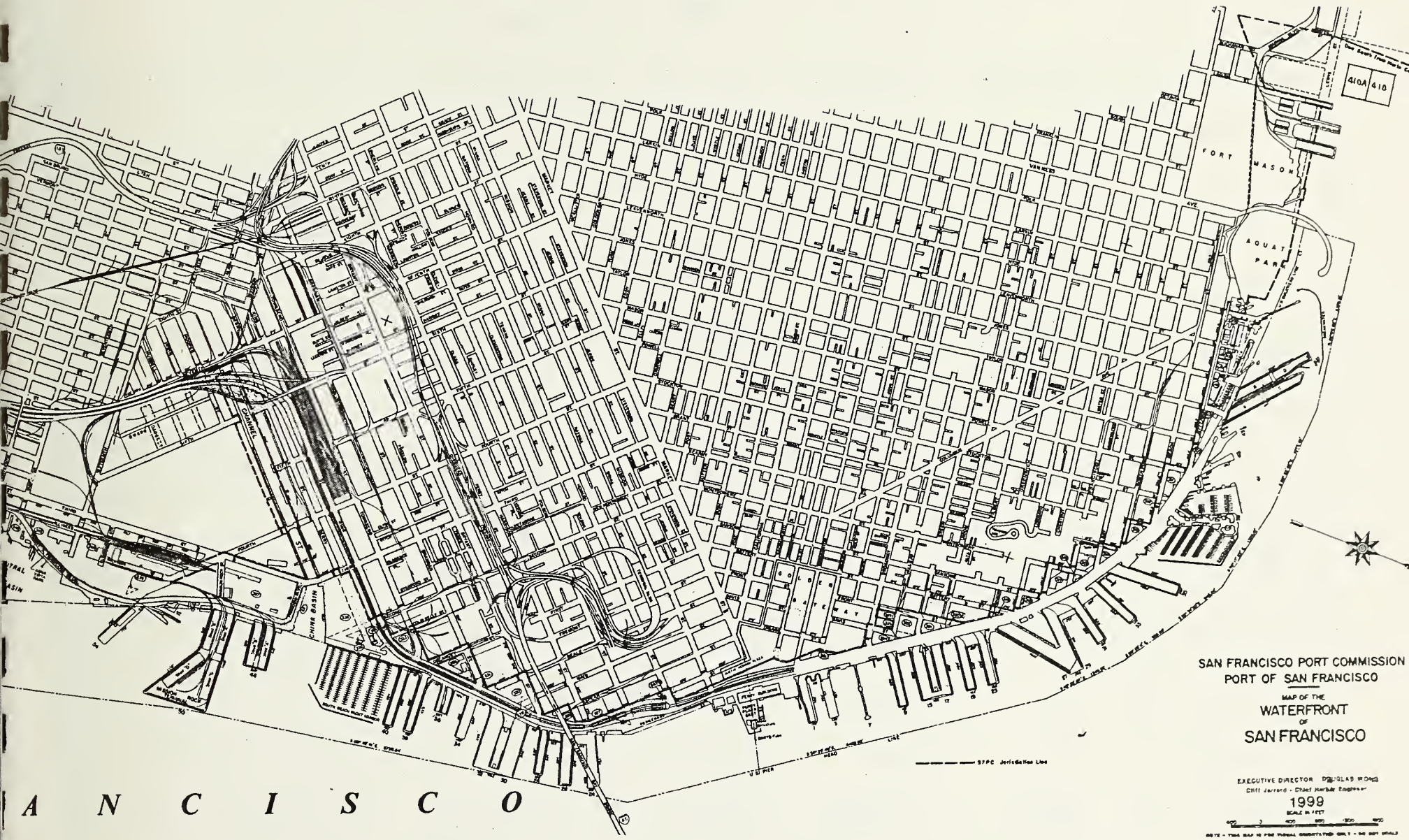
SAN FRANCISCO PORT COMMISSION
PORT OF SAN FRANCISCO
MAP OF THE
WATERFRONT
OF
SAN FRANCISCO
EXECUTIVE DIRECTOR DOUGLAS WONG
CHIEF Jerrard - Chief Harbor Engineer
1999
SCALE IN FEET
FORT MASON
AQUATIC PARK
410A
410
CHINA BASIN
SOUTH BEACH BOAT BASIN
SFPC Jurisdiction Line
A N C I S C O

REAL PROPERTY OWNED BY THE CITY AND COUNTY OF SAN FRANCISCO

	JURISDICTION	AREA Sq. Ft.	LAND	IMP.	BLOCK	LOT
Port Lands # (Includes Blocks 1/7,15/17,35/37,57,58,82,109,110,137/140,201,202,410, 410A,3742,3743,3769/3771,3773,3790/3792,3801, 3802,3809,3810,3838/3840,3850,3852,3880,3892, 3899,3940,3941,4046,4052,4110,4111,4232,4304, 4308,4502A 4845,4852,4917,4935)	Port Commission	587.574 AC.	$66,294,188	$46,676,041	#	
Kirkland Bus Yard 2301 Stockton Street	Dept. of Public Transportation	113,437	$17,500,000	$287,000	19	1
Open Space 601 Beach Street	Park	3,147	$97,500		24	1
No. Point Sewage Treatment Plant 111 Bay Street	Public Utilities Commission, Clean Water Program	280,086	$1,100,000	$9,000,000	33 34 38 39	5 2 11 34
Francisco Middle School 2190 Powell Street	SFUSD	113,020	$390,000	$525,000	40 53	2 1
Francisco Street Reservoir Hyde & Francisco Streets	Public Utilities Commission, Water Dept.	143,352	$860,000	$160,000	46 47	1 1
Russian Hill Park Hyde & Francisco Street	Park	41,250	$20,000		47	1
15' x 137' 6" (Lot) NW Chestnut & Kearny Streets	Park	2,062	$300		55	2
Lombard Street Reservoir SW Hyde & Lombard Streets	Public Utilities Commission, Water Dept.	113,437	$900,000	$35,366	70	1
Fay Park 2340-2366 Leavenworth Street	Rec-Park	11,000			67	14 & 14A

REAL PROPERTY OWNED BY THE CITY AND COUNTY OF SAN FRANCISCO

	JURISDICTION	AREA Sq. Ft.	LAND	IMP.	BLOCK	LOT
Alice Marble Tennis Courts SW Hyde & Lombard Streets (Surface only)	Recreation	Included in above			70	1
Yick Woo School (Elementary) 2245 Jones Street	SFUSD	30,612	$107,000	$212,500	72	1
North Beach Playground SE Lombard & Mason Streets	Recreation	109,787	$380,000	$889,000	75	1
North Beach Branch 2000 Mason Street	Library	Included in above		$193,000	75	1(ptn)
Station 28 1814 Stockton Street	Fire	2,782	$8,000	$256,000	77	24
Pioneer Park Telegraph Hill Boulevard	Park	196,885	$2,350,000	$1,107,000	78 79 86 87	61 & 62 8 & 9 11to 13 28 (ptn)
Garfield School (Elementary) 420 Filbert Street	SFUSD	34,422	$120,000	$209,500	87	28 (ptn)
Chinatown North Beach Community College Center 940 Filbert Street (20-year lease to S.F.C.C.D)	SFUSD	29,475	$88,000	$433,000	92	6
Michelangelo Playground & Center Greenwich near Jones	Rec-Park	18,906	$1,725,000	$12,000	93	24
Washington Square SW Filbert and Stockton Streets	Park	98,500	$500,000	$3,000	102	1 & 2
Mini Park W. Hyde 80 N. Vallejo Streets	Park	4,390	$84,000		124	49
Coolbrith Park NE Vallejo & Taylor Streets	Park	18,906	$75,000		124	49

REAL PROPERTY OWNED BY THE CITY AND COUNTY OF SAN FRANCISCO

	JURISDICTION	AREA Sq. Ft.	LAND	IMP.	BLOCK	LOT
Central Station 766 Vallejo Street	Police	12,706	$96,000	$18,000	130	43 (ptn)
Vallejo Street Garage #1 766 Vallejo Street	Administrative Services Dept. Real Estate Div.	1,422	$30,000	$937,725	130	NW of 43
I-480 Broadway Clay/Washington parcels	Department of Public Works	178,779			140,141 165,202,203	
School of Commerce/Business (Sr. High) 350 Broadway Street (Quitclaimed from CCSF to SFUSD)	SFUSD	27,557	$125,000	$178,500	143	3
Vallejo Street Garage #2 SW Vallejo & Churchill Streets	Parking Authority	18,906	$4,700,000		147	23 & 25
Jean Parker School (Elementary) 840 Broadway	SFUSD	26,888	$95,000	$400,000	148	8
Broadway Tunnel (Remainder) Broadway between Larkin & Mason Streets	Department of Public Works	2,980	$7,500		154 155 158	28 38 & 47 42
Broadway Street; (Vacated Airspace-Lease to Pine View Housing Corp.) Broadway between Mason & Taylor	Department of Public Works	17,698			158	78
Department of Public Health Center #4 (Air Rights over Broadway Tunnel at Mason Street)	Department of Public Health	10,050	$300,000	$1,600,000	159	46
Station 2, 1340 Powell Street	Fire	4,608	$18,600	$210,000	160	15 & 28
Chinatown Open Space 900 Jackson Street	Rec-Park	16,767	$5,700,000		180	4,4A,5 to 8, 28 to 30

REAL PROPERTY OWNED BY THE CITY AND COUNTY OF SAN FRANCISCO

	JURISDICTION	AREA Sq. Ft.	LAND	IMP.	BLOCK	LOT
Spring Valley School (Elementary) 1451 Jackson Street	SFUSD	41,250	$125,000	$388,500	186	7
Rec-Park Open space 1464 & 1470 Washington	Rec-Park	6,588	$713,000		187	12 & 13
Cable Car Power House 1201 Mason Street	Dept. of Public Transportation	39,646	$140,000	$120,000	190	5
Chinatown Branch Library 1135 Powell Street	Library	9,453	$33,000	$175,000	191	4
Commodore Stockton Child Care Center Annex II 949 Washington Street	SFUSD	10,650	$37,500	$130,000	192	6
Justin Herman Plaza SE Washington & Drumm	Park	41,763	$500,000		202	18
Washington & Drumm Sewer Pump Station SW Washington & Drumm	Public Utilities Commission, Clean Water Program	10,997	$117,800		203	13
Golden Gateway Garage 250 Clay Street	Administrative Services Dept. Real Estate Div.	119,150	$6,000,000	$6,135,000	204	19,20,22& 23
Golden Gateway Pl. & Public Park Alcoa Building 250 Clay	Park	86,071	$163,500	$807,000	204	20 & 22
Station 13 530 Sansome Street	Fire	8,939	$625,000	$1,000,000	206	17
Chinese Education Center 657 Merchant Street	SFUSD	5,845	$350,000	$50,000	208	9
Portsmouth Square NW Clay & Kearny Streets	Park	57,500	$840,000	$12,205	209	17

REAL PROPERTY OWNED BY THE CITY AND COUNTY OF SAN FRANCISCO

	JURISDICTION	AREA Sq. Ft.	LAND	IMP.	BLOCK	LOT
Portsmouth Square Garage 733 Kearny Street	Park	5.119 Ac.		$3,181,000	209	17
Commodore Stockton Sch (Elem.) 950 Clay Street	SFUSD	68,870	$225,000	$1,000,000	211	7,10,14A
Chinese Recreation Center SW Washington & Mason Streets	Recreation	28,359	$75,000	$1,059,000	213	1
Station 41 1325 Leavenworth Street	Fire	2,956	$15,000	$143,000	216	3
Jones Street Tank & Tank House 1239 Jones Street	Fire	8,179	$50,000	$35,000	220	4 & 13
Chinese Playground Sacramento & Waverly	Recreation	25,724	$80,000	$5,000	225	18
Embarcadero Plaza Steuart/Drumm Streets	Park	3.619 Ac.	$500,000	$1,750,000	233 3714	35 1,2,11-16 & 18
Collis P. Huntington Park NE California & Taylor	Park	46,750	$1,700,000	$5,000	245	2
Street Vacation, St. Anne St. Anne (Formerly St. Mary's Pl.) between California & Pine Street	Department of Public Works	5,052	$83,536		258	3 (ptn)
St. Mary's Square California near Grant	Park	34,273	$511,551	$1,375,000	258	3 (ptn)
St. Mary's Square Garage (incl. park & vacated st. subsurface footprint area) 433 Kearny Street	Administrative Services Dept. Real Estate Div.	61,552	$404,913	$2,300,000	258	3 (ptn)

REAL PROPERTY OWNED BY THE CITY AND COUNTY OF SAN FRANCISCO

	JURISDICTION	AREA Sq. Ft.	LAND	IMP.	BLOCK	LOT
Chief Sullivan Memorial Home 870 Bush Street	Fire	7,139	$60,000	$45,000	274	10
Office/Administrative Building 333 Grant Avenue	SFUSD	8,130	$2,400,000	$5,350,000	286	2
Sutter-Stockton Garage 330 Sutter Street	Administrative Services Dept. Real Estate Div.	69,869	$1,235,000	$9,004,000	286	17,24
Excess Property Harlan & Mark Lane	Department of Public Works	953	$10,000		287	15,24
Office Building 425 Mason Street	Public Utilities Commission, Water Dept.	4,650	$140,000	$425,000	306	2
Union Square 333 Post Street	Park	113,438	$8,000,000	$98,970	308	1
Union Square Garage (subsurface) 330 Post Street	Park	113,438		$1,646,000	308	1
Tenderloin Recreation Center 560 Ellis Street	Rec-Park	26,469	$2,646,000	$704,000	322	5 & 6
Ellis-O'Farrell Garage 123 O'Farrell Street	Administrative Services Dept. Real Estate Div.	33,687	$2,000,000	$625,000	327	21
Boeddeker Park, Open Space (Tenderloin Park) NE Jones & Eddy Streets	Rec-Park	42,281	$1,453,125		332	6 to 9, 17 to 19
Tenderloin Pre-School Playground 201 Hyde Street	Rec-Park	4,726	$285,000		336	3
Tenderloin Task Force 301-329 Eddy Street	SFPD	13,760	$1,050,000	$267,000	338	23

REAL PROPERTY OWNED BY THE CITY AND COUNTY OF SAN FRANCISCO

	JURISDICTION	AREA Sq. Ft.	LAND	IMP.	BLOCK	LOT
Hallidie Plaza Market & Eddy Streets	Administrative Services Dept. Real Estate Div.	25,067	$2,800,000		341	13 & 14
S.F.F.D. Headquarters 260 Golden Gate Avenue	Fire	15,125	$121,000	$1,115,000	345	7
Senior Citizens Center 331-333 Turk Street	Department of Public Health	4,375	$178,000	$	345	15
Power House, Civic Center NE Larkin & McAllister Streets	Department of Public Works	7,656	$75,000	$80,000	347	8
United Nations Plaza Leavenworth & Market	Department of Public Works	18,003	$500,000		351	39,41,46, & 49
Library, Civic Center SE Larkin & McAllister Streets	Asian Art Commission	90,259	$900,000	$2,500,000	353	1
Marshall Sq. (New Main Library) 100 Larkin Street	Library	90,259	$900,000	$135,000,000	354	1
Cable Car Terminal 12' NW of Beach & Hyde	Dept. of Public Transportation	10,527		$115,000	405	6
Rowing Clubs SW Tonquin & Hyde	Park (surface only)	49,338			405	4 (ptn)
SW Tonquin & Hyde	Port	69,967			405	4
Pumping Station (Fort Mason) Fort Mason	Fire	2,500	$375,000		409	
Aquatic Park SW Lewis & Van Ness Avenue	Rec-Park	53,500			409	3 & 5
Galileo Sr. High School 1055 Bay Street (Quitclaimed from CCSF to SFUSD)	SFUSD	4.848 Ac.	$1,266,000	$1,450,000	454 475	1 1

REAL PROPERTY OWNED BY THE CITY AND COUNTY OF SAN FRANCISCO

	JURISDICTION	AREA Sq. Ft.	LAND	IMP.	BLOCK	LOT
Hetch Hetchy Substation F 1575 No. Point Street	Dept. of Public Transportation	3,694	$375,000	$67,492	459	33
Marina Jr. High School 3500 Fillmore Street	SFUSD	6.455 Ac.	$1,400,000	$2,050,000	468-A	1
Moscone Playground (Lobos Square) Chestnut at Buchanan	Recreation	11.914 Ac.	$2,625,000	$535,000	469	1
Marina Branch Chestnut near Webster	Library	6,000	$30,000	$192,000	469	1 (ptn)
Marina Off-street Parking 3234 Pierce Street	Administrative Services Dept. Real Estate Div.	13,750	$239,166	$785,000	490	9 to 13
Yerba Buena Cultural College Center 2110 Greenwich Street	SFUSD	33,000	$165,000	$119,620	509	3
Yerba Buena School Yard Lombard Street Garage 2110 Greenwich Street (Quitclaimed from CCSF to SFUSD; Leased to Parking Authority)	SFUSD	19,968	$100,000	$72,380	509	9
Station 16 2251 Greenwich Street	Fire	5,760	$23,000	$148,000	515	31
Allyne Park NW Gough & Green Streets	Park	32,016	$380,000		544	3
Sherman School (Elementary) 1651 Union Street (Quitclaimed from CCSF to SFUSD)	SFUSD	75,625	$302,000	$450,000	545	1
Golden Gate Valley Branch 1801 Green Street	Library	6,229	$25,000	$140,000	554	1
Helen Wills Playground SW Broadway & Larkin Streets	Recreation	36,073	$155,000	$144,719	573	1

REAL PROPERTY OWNED BY THE CITY AND COUNTY OF SAN FRANCISCO

	JURISDICTION	AREA Sq. Ft.	LAND	IMP.	BLOCK	LOT
Station 4 (Inactive) 1648 Pacific Avenue	Fire	3,830	$15,000	$73,500	574	11
Newcomers High School 2340 Jackson Street (Quitclaimed from CCSF to SFUSD)	SFUSD	38,361	$160,000	$440,000	588	4
Alta Plaza SW Jackson & Steiner Streets	Park	11.89 Ac.	$3,100,000	$3,600	607	1
Gough Special School (Closed) 1945 Washington Street (Quitclaimed from CCSF to SFUSD)	SFUSD	17,557	$220,000	$75,000	617	14
Lafayette Park SE Washington & Laguna Streets	Park	11.487 Ac.	$3,500,000	$18,366	625	3
California Off-Street Parking California Street between Fillmore & Steiner	Parking Authority	18,658	$2,650,000	$300,000	635	9 & 9A
Station 38 2150 California Street	Fire	11,515	$70,000	$360,000	638	16
Redding School (Elementary) 1421 Pine Street	SFUSD	37,320	$150,000	$350,000	668	1 & 3
Polk & Bush Parking Garage 1230 Polk Street	Administrative Services Dept. Real Estate Div.	10,380	$2,180,000		669	12
Mini Park, N Sutter N Sutter, 245 E Fillmore	Park	6,677			677	12 & 46
Substation Fillmore near Sutter	Dept. of Public Transportation	6,950	$5,000		678	31
Station 3 1067 Post Street	Fire	3,660	$22,000	$60,000	693	18

REAL PROPERTY OWNED BY THE CITY AND COUNTY OF SAN FRANCISCO

	JURISDICTION	AREA Sq. Ft.	LAND	IMP.	BLOCK	LOT
Homeless Multi-Purpose Service Center 1001 Polk Street	Department of Human Services	9,900	$1,870,900	$1,659,100	694	4
Japanese Peace Plaza & Pagoda Between Post & Geary Street near Buchanan	Park	31,448	$127,176	$250,000	700	23
Japanese Cultural Center Garage 1660 Geary Boulevard	Administrative Services Dept. Real Estate Div.	195,023	$256,640	$3,750,000	700/701	Sub-surface only
Hamilton Playground NW Geary & Steiner Streets	Rec-Park	171,910	$693,000	$2,281,000	703	2
Benjamin Franklin Jr. High School 1430 Scott Street	SFUSD	148,589	$446,000	$2,370,000	705	1 to 4
Raymond Kimbell Playground NE Pierce & Ellis Streets	Recreation	237,564	$948,000		706	1
John Macaulay Park Larkin-O'Farrell Streets	Rec-Park	8,880	$310,800		716	2
New Tradition Center (Special School); Raphael Weill School (Elem. & Child Care Center) 1501 O'Farrell Street	SFUSD	141,624	$264,000	$510,000	723	42
West Side Department of Public Health Center 2 1301 Pierce Street	Department of Public Health	10,950	$66,000		728	5A & 6
Alemany Community College Center 750 Eddy Street	Community College	16,500	$120,000	$200,000	739	4

REAL PROPERTY OWNED BY THE CITY AND COUNTY OF SAN FRANCISCO

	JURISDICTION	AREA Sq. Ft.	LAND	IMP.	BLOCK	LOT
Harvey Milk Children Center 841 Ellis Street (Quitclaimed from CCSF to SFUSD)	SFUSD	9,900		$85,000	739	13
Jefferson Square SW Eddy & Gough Streets	Park	245,781	$860,000	$2,500	745	1
Buchanan Mall Park Between Eddy & Grove Streets	Park	78,925	$157,850	$423,550	748 757 772 781 795	33 26 23 35 28
Golden Gate School (Elementary) 1601 Turk Street	SFUSD	64,968	$130,000	$760,000	753	26
Mini Park NE Steiner/Golden Gate Avenue	Park	3,280			755	10
Northern Police Station Site 1125 Fillmore Street	Police	66,000	$2,800,000		755	13
Turk Substation & Garage 1140 Fillmore Street	Art Commission	9,101	$45,900	$40,000	756	1 (ptn)
Department of Public Transportation Property SE Turk & Fillmore Streets	Dept. of Public Transportation	23,926	$169,100		756	1 (ptn)
Station 5 1301 Turk Street	Fire	13,750	$55,000	$230,000	756	1 (ptn)
Mini Park (Fillmore Street) (107.5' x 92.5') 1140 Fillmore Street	Park	9,943			756	1 (ptn)

REAL PROPERTY OWNED BY THE CITY AND COUNTY OF SAN FRANCISCO

	JURISDICTION	AREA Sq. Ft.	LAND	IMP.	BLOCK	LOT
Laguna Golden Gate Child Care Center, Pre-K School 1015 Laguna Street	SFUSD	12,375	$35,450	$8,000	758	27
Margaret S. Hayward Playground SW Turk & Gough Streets	Recreation	209,201	$800,000	$324,000	759	1
Central Fire Alarm & Radio 1003 Turk Street	Electricity	36,580	$45,000	$125,000	759	1 (ptn)
Courts Building NW Polk & McAllister Street (Includes vacated subsurface street 8,225s.f.)	Administrative Services Dept. Real Estate Div.	41,825	$905,500	$4,633,500	766	2,3,4,& 5
Laguna-Golden Gate (Child Care Center), John Swett School (Elementary) 727 Golden Gate Avenue (Quitclaimed from CCSF to SFUSD)	SFUSD	48,943	$147,000	$330,000	768	15
Ella Hill Hutch Community Ctr. 1050 McAllister Street	Mayor	102,094	$300,000	$2,300,000	772	22
Community Cultural Center 762 Fulton Street	Art Commission	37,812	$280,000		781	10 & 34
Office/Administrative Building 555 Franklin St./601 McAllister	SFUSD	37,841	$2,150,000	$8,600,000	785	28, 35 & 36
War Memorial & Opera House SW Van Ness & McAllister Street	War Memorial	238,064	$2,400,000	$12,600,000	786-A	1
City Hall, Civic Center 400 Van Ness Avenue	Administrative Services Dept. Real Estate Div.	237,600	$2,400,000	$14,400,000	787	1
Civic Center Plaza NW Grove & Larkin Streets	Park	255,234	$2,600,000		788	1
Garage (sub-surface) NW Grove & Larkin Streets	Park	Included in above		$4,299,000	788	1

REAL PROPERTY OWNED BY THE CITY AND COUNTY OF SAN FRANCISCO

	JURISDICTION	AREA Sq. Ft.	LAND	IMP.	BLOCK	LOT
Brooks Hall NW Grove & Larkin Streets	Administrative Services Dept. Real Estate Div.	Included in above		$3,937,000	788	1
Performing Arts Center Garage N Grove between Gough & Franklin Streets	Parking Authority	47,732	$414,000	$5,000,000	792	29
Alamo Square NW Hayes & Steiner Streets	Park	12.695 Ac.	$1,650,000		799	1
Performing Arts Center, Louise M. Davies Zellerbach Hall	War Memorial	105,806	$2,650,000	$35,100,000	810	1
Department of Public Health Center Building and Central Emergency Hospital 101 Grove Street	Department of Public Health	24,815	$200,000	$2,360,000	811	1
155 Grove Street (Arts Gallery)	Administrative Services Dept. Real Estate Div.				811	16,19,21
240 Van Ness Avenue (EDP)	Administrative Services Dept. Real Estate Div.	13,814	$299,000	$271,000	811	16,19,21
Bill Graham Civic Auditorium 99 Grove Street	Administrative Services Dept. Real Estate Div.	113,437	$900,000	$7,250,000	812	1
Central Administrative Offices 135 Van Ness Avenue (Quitclaimed from CCSF to SFUSD)	SFUSD	105,806	$1,000,000	$2,000,000	815	1
Hayes Valley Community Center SE Hayes & Buchanan Streets	Recreation	26,400	$143,500	$181,433	819	26
Hickory Street Parcels Easement area (sidewalk)	DPW	19			829	1 (ptn)

REAL PROPERTY OWNED BY THE CITY AND COUNTY OF SAN FRANCISCO

	JURISDICTION	AREA Sq. Ft.	LAND	IMP.	BLOCK	LOT
Alamo Park Sr. High School SE Hayes & Steiner Streets (Quitclaimed from CCSF to SFUSD)	SFUSD	60,671	$150,000	$560,000	823	11
Office Building 25 Van Ness Avenue (25-yr. lease to CCSF commencing 10/23/91; Improvement amount includes land value)	Administrative Services Dept. Real Estate Div.	19,740		$11,328,300	834	4
Station 36, 109 Oak Street (Asset transfer for 911 Communication System bond sale)	Fire	6,600	$21,000	$285,000	837	25
John Muir School (Elementary) 380 Webster Street	SFUSD	45,912	$99,000	$485,000	841	10
D. Koshland Park SE Page & Buchanan Streets	Park	36,210	$290,000	$182,118	851	26
Mini Park S Page, 55' E Laguna Streets	Park	6,600	$43,500	$20,000	852	15
Bessie L. Smith Child Care Center (Pre-Kindergarten School) 95 Gough Street (75-year lease)	SFUSD	16,500	$50,000	$15,000	853	20
Duboce Park NE Duboce & Scott Streets	Park	183,547	$550,000		876	1
Harvey Milk Center NE Duboce & Scott Streets	Recreation	Included in above		$954,000	876	1
Photo Center NE Duboce & Scott Streets	Recreation	Included in above		$360,000	876	1
Yacht Harbor & Marina Park Marina Boulevard at Fillmore Street	Park	74.165 Ac.	$3,595,000	$630,681	900	3

REAL PROPERTY OWNED BY THE CITY AND COUNTY OF SAN FRANCISCO

	JURISDICTION	AREA Sq. Ft.	LAND	IMP.	BLOCK	LOT
Baker St. Outfall Flotation Facility End of Lyon Street at Marina	Public Utilities Commission, Clean Water Program	Included in Marina Pk		$3,330,000	900	3 (ptn)
Access to Palace of Fine Arts NE Lyon & Jefferson Streets	Department of Public Works	2,971			909	3
Palace of Fine Arts 3301/3601 Lyon Street	Park	15.72 Ac.	$12,500,000	$7,500,000	916	2
Newcomer High School 3630 Divisadero Street	SFUSD	75,625	$300,000	$300,000	920	4
Cow Hollow Playground Miley near Baker Street	Recreation	6,853	$10,000	$33,000	942	29
Presidio Branch 3150 Sacramento Street	Library	35,114	$70,000	$145,000	1006	12
Presidio Heights Playground S Clay 137.5' W Walnut Street	Recreation	18,906	$75,000	$38,000	1009	24
Claire Lillienthal School (Elementary) 3950 Sacramento Street	SFUSD	43,605	$108,000	$350,000	1014	1,12 & 37
Dr. William Cobb School (Elementary) 2725 California Street (Quitclaimed from CCSF to SFUSD)	SFUSD	56,718	$110,000	$240,000	1027	22
Station 10 655 Presidio Avenue	Fire	30,883	$94,000	$240,000	1032	1
Mini Park S Bush 165' E Baker Street	Park	7,906	$42,900	$35,000	1053	29 & 30
Roosevelt Middle High School 460 Arguello Boulevard	SFUSD	94,469	$190,000	$920,000	1061	49
Geary Child Care Center 20 Cook Street	SFUSD	51,909	$104,000	$190,000	1067	1A,44 & 45

REAL PROPERTY OWNED BY THE CITY AND COUNTY OF SAN FRANCISCO

	JURISDICTION	AREA Sq. Ft.	LAND	IMP.	BLOCK	LOT
Laurel Hill Playground SW Euclid & Collins Streets	Recreation	61,600	$245,000	$172,000	1068	1
Car Barn & Offices 949 Presidio Avenue	Dept. of Public Transportation	235,550	$825,000	$906,000	1072	1
Midtown Park Apartments 1415 Scott Street	Mayor	99,593	$560,000	$1,565,979	1099	31
Mini Park SW O'Farrell & Beideman Streets	Park	2,580			1100	29
Raul Wallenberg High School 40 Vega Street	SFUSD	144,184	$500,000	$905,000	1105 111	1 1
Angelo J. Rossi Playground NE Arguello & Edward Street	Recreation	284,856	$850,000	$941,000	1140A 1141	1 27
New Tradition Alternative School (Elementary) 2049 Grove Street	SFUSD	55,000	$70,000	$215,000	1194	10
John Adams Community College Center 1860 Hayes Street	Community College	104,844	$157,200	$870,000	1196	1
Station 21 1443 Grove Street	Fire	8,164	$20,000	$202,000	1215	10
Former Engine 21 1152 Oak Street	Fire	3,437	$9,500	$20,000	1215	10
Park Branch 1833 Page Street	Library	7,750	$29,000	$137,000	1229	31
Florence Martin Child Care Center Pre-Kindergarten School 1155 Page Street	SFUSD	21,656	$60,000	$23,000	1236	25

REAL PROPERTY OWNED BY THE CITY AND COUNTY OF SAN FRANCISCO

	JURISDICTION	AREA Sq. Ft.	LAND	IMP.	BLOCK	LOT
William De Avila School (Elementary) 1351 Haight Street (Quitclaimed from CCSF to SFUSD)	SFUSD	53,905	$135,000	$465,000	1243	8
Castro Street (Remainder) NW Duboce & Castro Streets	Department of Public Works	854	$800		1260	22
Pan Handle (a ptn. of Golden Gate Park) Frederick between Willard & Stanyan	Park	129,357			1263 1264	1 & 11 1
Park View Commons Housing 701 Frederick Street (75-year lease to CCSF; Quitclaimed from CCSF to SFUSD)	SFUSD	140,050	$280,000		1265 1265-A	38 & 40 38 & 40
Sunset Tunnel Carl near Cole Streets	Dept. of Public Transportation	39,456	$60,000		1268	5
Undedicated Street SE Carl & Arguello Streets	Department of Public Works	1,616			1275-A	29
Grattan School (Elementary) 165 Grattan Street	SFUSD	63,390	$158,500	$181,000	1281	13 & 17
Grattan Playground SE Stanyan & Alma Streets	Recreation	66,527	$132,000	$153,000	1283	1
Sea Cliff #2 Sewage Pump Station N Sea Cliff 400' W 25th Avenue	Public Utilities Commission, Clean Water Program	9,000	$18,000	$107,000	1306	10
Jas D. Phelan Recreation Beach (50-yr. lease from USA) Sea Cliff & El Camino del Mar	Recreation	4.44 Ac.		$123,000	1309	1

REAL PROPERTY OWNED BY THE CITY AND COUNTY OF SAN FRANCISCO

	JURISDICTION	AREA Sq. Ft.	LAND	IMP.	BLOCK	LOT
Sea Cliff #1 Sewage Pump Station 112' NW of Sea Cliff Westerly Terminus	Public Utilities Commission, Clean Water Program	1,783	$3,500	$13,000	1309	9
Point Lobos Shoreline Development (50-year lease from USA)	Recreation	17.5 Ac.			1313	15
Lincoln Park	Park	110.421 Ac.	$4,416,840	$507,688	1313	28 & 29
Lincoln Park Golf Clubhouse 34th & Clement Street	Park	Included in above		$64,000	1313	28 & 29
Palace of the Legion of Honor Lincoln Park	Fine Arts	115,977		$2,425,000	1313	28 & 29
Sea Cliff Sewer SW Corner of 24th Avenue & El Camino Del Mar	Public Utilities Commission, Clean Water Program	10,197	$4,907,500		1334	1
Mountain Lake Park 12th & Lake Street	Park	15 Ac.	$1,960,000	$16,366	1345	1
Presidio Park Way	Park	23 Ac.	$2,600,000		1373,1420 1445,1531 1556,1631 1656	Various
Richmond Playground W 18th, 225' S Lake Street	Recreation	36,000	$144,000	$53,000	1378	7
Rochambeau Playground W 24th, 225' S Lake Street	Recreation	36,000	$144,000	$9,000	1384	6
Clement Tennis Courts W 30th, 225' S California Street	Recreation	36,000	$144,900	$5,000	1403	7

REAL PROPERTY OWNED BY THE CITY AND COUNTY OF SAN FRANCISCO

	JURISDICTION	AREA Sq. Ft.	LAND	IMP.	BLOCK	LOT
Alamo School (Elementary) 250 - 23rd Avenue (Quitclaimed from CCSF to SFUSD)	SFUSD	60,000	$240,000	$535,000	1411	5
Richmond Recreation Center (Sr. High School) 251 - 18th Avenue (99-year lease to Rec-Park, Quitclaimed from CCSF to SFUSD)	SFUSD	36,000	$144,000		1415	4
Sutro School (Elementary) 35 - 12th Avenue (Quitclaimed from CCSF to SFUSD)	SFUSD	42,000	$168,000	$278,000	1421	6
George Peabody School (Elementary) 250 - 7th Avenue (Quitclaimed from CCSF to SFUSD)	SFUSD	36,000	$144,000	$208,000	1427	10
Clement Off-street Parking E 8th - 100 S Clement Street	Administrative Services Dept. Real Estate Div.	12,300	$74,500	$155,000	1439	35,36,45, & 48
Clement Off-street Parking E 9th - 175 S Clement Street	Administrative Services Dept. Real Estate Div.	9,000	$76,000	$110,000	1440	28 to 30
Richmond Branch 351 - 9th Avenue	Library	36,000	$144,000	$156,000	1441	7
Geary Off-street Parking N Geary 105 W - 21st Avenue	Administrative Services Dept. Real Estate Div.	7,375	$82,500		1453	20
Presidio Jr. High School 450 - 30th Avenue (99-year lease to Rec-Park)	SFUSD	144,000	$576,000	$1,150,000	1461	1
Slope Protection SE Seal Rock & El Camino Del Mar	Department of Public Works	552			1483	4
Station 34 499 - 41st Avenue	Fire	5,410	$21,500	$100,000	1494	1

REAL PROPERTY OWNED BY THE CITY AND COUNTY OF SAN FRANCISCO

	JURISDICTION	AREA Sq. Ft.	LAND	IMP.	BLOCK	LOT
Anza Branch 550 - 37th Avenue	Library	18,000	$72,000	$153,000	1508	12B
Station 14 551 - 26th Avenue	Fire	6,600	$39,500	$30,000	1518	9 & 10
Argonne Playground W 18th - 225' S Geary Street	Recreation	38,000	$144,000	$5,000	1526	7
Geary Off-street Parking W 18th - 100' S Geary Street	Administrative Services Dept. Real Estate Div.	12,000	$95,000	$36,000	1526	2,28,28A
Station 31, 441 - 12th Avenue (Asset Transfer for 911 Communication System bond sale)	Fire	12,144	$400,000	$150,000	1532	7
8th Avenue Substation 435 - 8th Avenue	Dept. of Public Transportation	6,000	$24,000	$65,000	1536	4
Richmond Station 459 - 6th Avenue	Police	36,000	$144,000	$62,500	1538	7
George Washington Sr. High Sch. 600 - 32nd Avenue	SFUSD	15.588 Ac.	$2,300,000	$3,381,000	1574	1
Swimming Pool Site SE corner of Geary & 32nd Avenue	Rec-Park	12,800			1574	1 (ptn)
Lafayette School (Elementary) 4545 Anza Street	SFUSD	74,400	$297,500	$540,000	1579	1
Richmond Transport NE Balboa & Great Highway	Public Utilities Commission, Clean Water Program	37,544	$1,555,500		1592	3 (ptn)
Open Space NE Balboa & Great Highway	Rec-Park	36,072	$1,494,500		1592	3 (ptn)
Balboa La Playa Terminal Loop	Dept. of Public Transportation	17,400	$52,200		1595	1

REAL PROPERTY OWNED BY THE CITY AND COUNTY OF SAN FRANCISCO

	JURISDICTION	AREA Sq. Ft.	LAND	IMP.	BLOCK	LOT
Richmond Community Center 750 - 31st Avenue (50-year lease to Richmond Community Ctr.; Quitclaimed from CCSF to SFUSD)	SFUSD	36,000	$275,000		1614	8
Cabrillo School (Elementary) 735 - 24th Avenue	SFUSD	73,490	$408,500	$100,000	1620	27
Argonne School (Elementary) 675 - 17th Avenue	SFUSD	68,520	$274,000	$131,000	1627	12
Frank McCoppin School and Child Care Center (Elementary) (Quitclaimed from CCSF to SFUSD) 651 - 6th Avenue	SFUSD	42,000	$168,000	$273,000	1638	9
Argonne Nursery 750 - 16th Avenue	SFUSD	38,250	$153,000	$16,000	1658	7
Fulton Playground W 27th - 225 N Fulton Street	Recreation	36,000	$144,000	$12,500	1670	9
Cabrillo Playground W 38th - 200 S Cabrillo Street	Recreation	39,000	$152,000	$12,500	1681	13
M.H. de Young Memorial Museum	Fine Arts	Included in Golden Gate Park		$2,520,000	1700	1
Park Emergency Hospital Stanyan near Waller	Park	10,790		$30,000	1700	1 (ptn)
Park Police Station Kezar Drive	Police	Included in Golden Gate Park		$65,000	1700	1 (ptn)
Golden Gate Park and Panhandle	Park	1017.4 Ac.	$80,000,000		1700	1
(Total Improvements)						
Administration Building				$974,000		
Arboretum Pump Station				$11,600		

REAL PROPERTY OWNED BY THE CITY AND COUNTY OF SAN FRANCISCO

	JURISDICTION	AREA Sq. Ft.	LAND	IMP.	BLOCK	LOT
Golden Gate Park and Panhandle (Continued)						
Beach Chalet				$400,000		
Big Recreation Baseball Grounde				$92,822		
California Academy of Sciences				$3,772,000		
Carousel (Building Only)				$282,000		
Chalet Playing Field				$1S,000		
Childrens Playground				$140,000		
Clubhouse at Bowling Green				$12,000		
Clubhouse at Tennis Courts				$108,06S		
Conservatory				$391,000		
Convenience Stations				$11S,000		
Fly Caeting Pools				$110,000		
Haight Street Card Shelter				$1S,000		
Handball Courts				$56,000		
Japanese Tea Garden				$S0,000		
Kezar Basketball Pavilion				$367,000		
Kezar Stadium				$1,608,408		
Music Concouree				$277,430		
Nursery				$42,800		
Old Police Academy, Fulton & 37th Avenue				$140,000		
Panhandle (irrigation) & (Play Structure)				$234,07S		
Park Lodge				$818,000		

REAL PROPERTY OWNED BY THE CITY AND COUNTY OF SAN FRANCISCO

	JURISDICTION	AREA Sq. Ft.	LAND	IMP.	BLOCK	LOT
Playground NE Sector				$29,700		
San Francisco County Fair Building				$567,160		
Service Yard				$235,000		
Sharon Building				$822,000		
Stadium				$115,000		
Stow Lake Boat House and Reservoir				$124,597		
Waiting Room (7th & Fulton)				$13,000		
Windmills and Golf House				$290,000		
			Total	$12,228,457		
Sunset Parkway to Sloat Blvd.	Department of Public Works	53 Ac.	$3,088,000		1714,1791, 1871,1882, 1907, 2013 2073,2098, 2156,2181, 2313, 2365 2389,2437, 2460A,2505A 2520A	Various
Outer Irving Off-street Parking W 20th - 75 N Irving	Administrative Services Dept. Real Estate Div.	8,500	$56,000	$111,000	1730	50
Station 22 1290 - 16th Avenue	Fire	7,500	$75,000	$230,000	1735	64
Laguna Honda School 1350 - 7th Avenue (Lease to U.C; Quitclaimed from CCSF to SFUSD)	SFUSD	48,000	$120,000	$314,000	1761	40
Inner Irving Off-street Parking E 9th - 100 S Irving	Administrative Services Dept. Real Estate Div.	12,000	$122,500	$37,000	1763	44

REAL PROPERTY OWNED BY THE CITY AND COUNTY OF SAN FRANCISCO

	JURISDICTION	AREA Sq. Ft.	LAND	IMP.	BLOCK	LOT
Sunset Branch 1305 - 18th Avenue	Library	7,500	$22,500	$122,500	1773	1 (ptn)
Jefferson School (Elementary) 1725 Irving Street (Quitclaimed from CCSF to SFUSD)	SFUSD	82,500	$250,000	$715,000	1773	1 (ptn)
District 5 Public Health Center 1351 - 24th Avenue	Department of Public Health	18,000	$54,000		1779	7 (ptn)
Jefferson Nursery 1350 - 25th Avenue (Quitclaimed from CCSF to SFUSD)	SFUSD	18,000	$54,000	$16,000	1779	7 (ptn)
Department of Public Transportation Railway Substation, Judah N Judah 32' W 32nd	Dept. of Public Transportation	2,500	$52,500		1787	12
F.S. Key Annex Child Care Center, Pre-Kindergarten School 1351 - 42nd Avenue (Quitclaimed from CCSF to SFUSD)	SFUSD	60,000	$135,000	$195,000	1797	7
Station 23 1347 - 45th Avenue	Fire	3,600	$7,200	$150,000	1799	29
Terminal Loop SE Judah and La Playa	Dept. of Public Transportation	2,625	$5,000		1805	53
Hetch Hetchy Substation 1437 - 9th Avenue	Dept. of Public Transportation	2,508	$103,000	$15,215	1844	54
Lake Honda Tract NE 7th Avenue & Lawton Street	SFUSD	21,152	$42,000		1852	10

REAL PROPERTY OWNED BY THE CITY AND COUNTY OF SAN FRANCISCO

	JURISDICTION	AREA Sq. Ft.	LAND	IMP.	BLOCK	LOT
Bay Jr./Sr. High School 1541 - 12th Avenue (Quitclaimed from CCSF to SFUSD)	SFUSD	78,007	$156,000	$260,000	1858	6
Open Space, 15th Avenue between Kirkham & Lawton Street	Recreation	11,108	$200,000		1860A 1861A	20 & 21 2
Undedicated Alley N Lawton 110' - W 20th Avenue	Department of Public Works	1,900	$1,030		1866	18F
Lawton School (Elementary) 1570 - 31st Avenue (Quitclaimed from CCSF to SFUSD)	SFUSD	90,000	$180,000	$900,000	1876	2
Francis Scott Key School (Elementary) 1530 - 43rd Avenue	SFUSD	90,000	$180,000	$740,000	1888	1
Sunset Playground SW 28th Avenue & Lawton Street	Recreation	144,000	$288,000	$1,713,000	1915	1
Open Space 15th Avenue & Noriega Street	Park	26,445	$520,000		1928-B	45 to 52
Lake Honda Tract SE 7th Avenue & Lawton Street	SFUSD	82,570	$206,000		1937	1
J.L. Roberts Special School 1775 - 44th Avenue	SFUSD	61,020	$122,000	$234,000	2005	2
Grand View Park 14th Avenue near Moraga Street	Park	48,000	$17,500		2034A	Various
Open Space 14th & 15th Avenues	Park	113,423	$1,127,500		2034A	Various

REAL PROPERTY OWNED BY THE CITY AND COUNTY OF SAN FRANCISCO

	JURISDICTION	AREA Sq. Ft.	LAND	IMP.	BLOCK	LOT
Reservoir Lands SE 7th Avenue & Moraga Street	Public Utilities Commission, Water Dept.	310,147	$110,000		2043	1
Slope Protection SW Laguna Honda Boulevard between Noriega & Clarendon St.	Department of Public Works	224,243	$55,000		2044 2120 2127	1 1 1
Open Space SE 14th & Ortega Avenues	Rec-Park	57,915	$924,000		2050A	6,11,12,21 & 22
West Sunset Playground Quintara Ave between 37th & 41st Avenues	Recreation	9.208 Ac.	$2,500,000	$259,198	2094	4 & 5 (ptns)
District 5 Mental Department of Public Health Center 1990 - 41st Avenue	Department of Public Health	18,000	$63,000	$92,000	2094	4 (ptn)
Parking Area - 70' x 105.20' NE 41st & Quintara Avenues	Recreation	7,364	$87,000		2094	4 (ptn)
Ortega Branch 3223 Ortega Street	Library	21,875	$20,000	$169,000	2094	5 (ptn)
Vacant Lot N 39th & Quintara Avenues	Recreation	302,032			2094	5 (ptn)
Sunset Community Center 1920 - 41st Avenue	Recreation	31.65 Ac.			2094	5 (ptn)
John O'Connell Senior High School 1920 - 41st Avenue	SFUSD	204,592	$703,000	$764,000	2094	5 (ptn)
A.P. Giannini Jr. High School 3151 Ortega Street	SFUSD	423,696	$1,500,000	$3,042,000	2094	5 (ptn)
Station 18, 1935 - 32nd Ave. (Asset Transfer for 911 Communication System bond sale)	Fire	15,000	$30,000	$250,000	2102	6

REAL PROPERTY OWNED BY THE CITY AND COUNTY OF SAN FRANCISCO

	JURISDICTION	AREA Sq. Ft.	LAND	IMP.	BLOCK	LOT
Sunset Reservoir SE 28th Avenue & Ortega Street	Public Utilities Commission, Water Dept.	34.38 Ac.	$2,150,000	$3,936,000	2107	1
John P. Murphy Playground 1960 - 9th Avenue	Recreation	53,247	$106,000	$35,000	2126	13
Sunset Heights Park SW Rockridge & 12th Avenue	Park	212,137	$125,000		2132A 2132B	1 1
R.L. Stevenson School (Elementary) 2051 - 34th Avenue	SFUSD	144,000	$288,000	$1,465,000	2154	1
Abraham Lincoln Sr. High School SE 24th & Quintara (Annex)	SFUSD	42,000	$84,000	$225,000	2193	1 & 25
Abraham Lincoln Sr. High School 2162 - 24th Avenue	SFUSD	16.162 Ac.	$1,150,000	$5,250,000	2194	1
Station 40 2155 - 18th Avenue	Fire	6,000	$12,000	$80,000	2199	3
Bus Shelter SW 14th & Quintara	Dept. of Public Transportation	2,640	$2,700		2203	54
Forest Hill Tank Mendosa Avenue	Public Utilities Commission, Water Dept.	18,052	$18,500		2207	40
Sunset Tank & Pump Station W 44th - 100' N Santiago Street	Fire	12,000	$24,000	$20,000	2305	14
Hawk Hill (Open Space) SE Funston Ave. & Rivera St.	Park	115,567	$2,340,000		2336	27
Herbert Hoover Jr. High School 2290 - 14th Avenue (Quitclaimed from CCSF to SFUSD)	SFUSD	358,229	$2,324,906	$3,185,000	2336	28

REAL PROPERTY OWNED BY THE CITY AND COUNTY OF SAN FRANCISCO

	JURISDICTION	AREA Sq. Ft.	LAND	IMP.	BLOCK	LOT
Fire Department Storage 2350 - 19th Avenue	Fire	12,500	$350,000	$50,000	2347	4G
McCoppin Square NE 24th Avenue & Taraval Street	Park	330,000	$660,000		2351	1
Parkside Branch 1200 Taraval Street	Library	Included in above		$174,000	2351	1 (ptn)
Taraval Station, 2345 24th Ave. (Asset Transfer for 911 Communication System bond sale)	Police	19,500	$30,000	$187,000	2353	2
Center for Independent Learning 3045 Santiago Street	SFUSD	60,000	$120,000	$236,000	2370	74
Department of Public Transportation Railway Substation Taraval at 40th Avenue	Dept. of Public Transportation	2,500	$35,000		2385	43A
Carl Larsen Park (Sava Pool) NW 19th Avenue & Vicente Street	Park	288,000	$576,000	$976,000	2420 2477	1 1
Parkside Curriculum Center (Closed) 2550 - 25th Avenue (Quitclaimed from CCSF to SFUSD)	SFUSD	90,000	$180,000	$310,000	2425	8
Ulloa School (Elementary) 2650 - 42nd Avenue	SFUSD	173,200	$346,000	$1,000,000	2455	1
South Sunset Playground SW 40th Avenue & Vicente Street	Recreation	156,800	$314,000	$24,000	2456	1

REAL PROPERTY OWNED BY THE CITY AND COUNTY OF SAN FRANCISCO

	JURISDICTION	AREA Sq. Ft.	LAND	IMP.	BLOCK	LOT
Parkside Square SW 26th Avenue & Vicente Street	Park	362,080	$500,000		2469	1
Sigmund Stern Recreation Grove NW 19th & Sloat Avenue	Recreation	33.149 Ac.	$600,000	$286,000	2488	1
Pinelake Park Playground Crestlake & Vale Streets	Recreation	30.985 Ac.	$350,000	$27,300	2500-A	1
Sloat Boulevard (35' strip)	Department of Public Works	30,442			2540	(No Lot #)
Buena Vista Park Haight & Buena Vista Streets	Park	36 Ac.	$1,440,000		2601	1
McKinley School (Elementary) 126 Castro Street	SFUSD	73,600	$150,000	$365,000	2612	1
Slope Protection & walkway Roosevelt Way at Henry Street	Department of Public Works	14,894	$15,000		2612	50
Corona Heights Playground and Randall Junior Museum 16th & Roosevelt Avenue	Recreation	16.56 Ac.	$165,000	$1,109,000	2615	2
Stairway End of Ord Court	Department of Public Works	998			2619	3,1A
Open Space SW Saturn Street & Ord Street	Rec-Park	4,216	$140,000		2626	10A
Mt. Olympus (Upper Terrace)	Park	10,000	$20,000		2629-A	3
Station 12 1145 Stanyan Street	Fire	11,150	$22,000	$240,000	2630	47

REAL PROPERTY OWNED BY THE CITY AND COUNTY OF SAN FRANCISCO

	JURISDICTION	AREA Sq. Ft.	LAND	IMP.	BLOCK	LOT
Interior Park Belt Clarendon Avenue	Park	20.746 Ac.	$318,500		2634A,2643, 2643B,2664, 2723,2724 2761,2762, 2788, 2789,2844, 2873	Various
View Protection Twin Peaks Boulevard	Department of Public Works	88,292	$35,000		2643	4
Twin Peaks Boulevard & Park Twin Peaks Boulevard	Park	13.58 Ac.	$130,000		2643	Various
Slope Protection NE 17th & Roosevelt Avenue	Department of Public Works	1,188			2645	23
Eureka Valley 2 Off-street Parking 18th & Collingwood Avenues	Administrative Services Dept. Real Estate Div.	8,473	$81,563		2647	17 & 34
Traffic Island SW 17th & Corbett Avenues	Department of Public Works	2,298	$1,150		2651	1
Ashbury Tank & Tank House 1234 Clayton Street	Fire	7,813	$12,000		2655	26
Market Street (Remainder) N Market between Hattie & Ord St.	Department of Public Works	81			2657	8A
Traffic Island SW Market & Merritt Streets	Department of Public Works	4,862			2658	59
Market Street (Remainder) SW 173' N Market (between Danvers & 19th St.)	Department of Public Works	12,775	$13,000		2659	59

REAL PROPERTY OWNED BY THE CITY AND COUNTY OF SAN FRANCISCO

	JURISDICTION	AREA Sq. Ft.	LAND	IMP.	BLOCK	LOT
Sewer R/W (5' Strip) Corbett & Deming Streets	Public Utilities Commission, Clean Water Program	765	$2,675		2660	32
Open Space (Tank Hill) Twin Peaks Boulevard	Park	126,145	$650,000		2662	20
Second Community (Elementary) 500 Clarendon Avenue	SFUSD	135,036	$195,000	$853,229	2684	11
Eureka Valley Playground NW 19th & Collingwood Street	Recreation	83,500	$120,000	$821,000	2694	2
Douglas School (Elementary) 4235 - 19th Street	SFUSD	31,405	$48,000	$503,000	2697	1
Open Space (Kite Hill) Between 19th & Market Street	Park	95,561	$384,400		2701A 2715 2716	11&12 22 & 24A 1
Open Space (Seward Park) between Corwin & Seward Streets	Rec-Park	17,662	$274,500		2714	Various
Corbett School (Elementary) (Closed) 500 Corbett Avenue (Quitclaimed from CCSF to SFUSD)	SFUSD	28,600	$43,000	$35,000	2718	2
Old Burnet Ave (vacated) West of Iron Alley	Department of Public Works	7,275			2719B	46
Summit Reservoir site Palo Alto Avenue	Public Utilities Commission, Water Dept.	386,159	$174,000		2719-C	11 (ptn)
Twin Peaks Reservoir Palo Alto Avenue	Fire	20.158 Ac.	$398,000		2719-C	11,21,22&23 (ptn)

REAL PROPERTY OWNED BY THE CITY AND COUNTY OF SAN FRANCISCO

	JURISDICTION	AREA Sq. Ft.	LAND	IMP.	BLOCK	LOT
Christmas Tree Point Lands Twin Peaks Boulevard	Administrative Services Dept. Real Estate Div.	392,040	$150,000		2719-C	4,& 21 (ptn)
Pipe Line Right-of-Way N Palo Alto 150' S Twin Peaks	Fire	5,000	$4,000		2721	11
Laguna Honda Reservoir N Laguna Honda & Clarendon	Public Utilities Commission, Water Dept.	18.89 Ac.	$100,000	$	2734	3
Sutro Reservoir Site, Midtown Terrace Playground NE Clarendon & Olympia	Public Utilities Commission, Water Dept.	13.61 Ac.	$465,000		2736	2
Rooftop School (Elementary) 445 Burnett Avenue (Quitclaimed from CCSF to SFUSD)	SFUSD	165,392	$80,000	$434,000	2756	7 & 9
Alvarado School (Elementary) 625 Douglass Street	SFUSD	79,247	$120,000	$437,000	2773	1D
Stairway & Open Space to facilitate traffic North of Grand View & Market	Department of Public Works	8,435	$10,000		2777	12
Station 24, 100 Hoffman Ave. (Asset Transfer for 911 Communication System bond sale)	Fire	5,550	$8,000	$65,000	2801	1
Portola Drive (Remainder) (Various locations)	Department of Public Works	38,825	$120,000		2808 2832 2870	9A 21 48
Noe Valley Tennis Courts NW 24th & Douglass	Recreation	40,281	$60,000	$5,000	2829	1
Rectifier Station within Laguna Honda site	Dept. of Public Transportation	5,000	$100		2842	7 (ptn)

REAL PROPERTY OWNED BY THE CITY AND COUNTY OF SAN FRANCISCO

	JURISDICTION	AREA Sq. Ft.	LAND	IMP.	BLOCK	LOT
Youth Guidance Center & School 375 Woodside Avenue	Juvenile Court	607,226	$285,000	$4,115,000	2842	7 (ptn)
Water Department, Parcel 370 Easterly corner of Clarendon & Laguna Honda Boulevard	Public Utilities Commission, Water Dept.	80,000	$37,932		2842	7 (ptn)
Laguna Honda Hospital Laguna Honda Blvd. & Dewey	Department of Public Health	61.585 Ac.	$1,271,968	$9,360,000	2842	7 (ptn) 9 (ptn)
Station 20 285 Olympia Way	Fire	17,600	$35,000	$325,000	2842	9 (ptn)
Pump House Crestline Dr. near Twin Peaks Blvd.	Public Utilities Commission, Water Dept.	2,900			2844	8
Observation Area Portola Drive	Department of Public Works	50,140	$43,000		2848	1
Plaza Clipper & 26th Streets	Department of Public Works	15,867	$63,468		2850	23
Forest Hill Station Laguna Honda Blvd. at Dewey	Dept. of Public Transportation	50,137	$103,000	$125,000	2864	50
Glen Park Reservoir Lands O'Shaughnessy Boulevard	Public Utilities Commission, Hetch Hetchy	422,532	$275,000		2901A, 2944A, 2953, 2964/2966 3030	Various
Glen Park Playground O'Shaughnessy Boulevard	Recreation	Included in above	$157,000	$267,399	2901A etc.	Various

REAL PROPERTY OWNED BY THE CITY AND COUNTY OF SAN FRANCISCO

	JURISDICTION	AREA Sq. Ft.	LAND	IMP.	BLOCK	LOT
Traffic Island S Laguna Honda & Vasquez	Department of Public Works	9,525	$19,000		2918-A	1
West Portal Branch 190 Lenox Way	Library	9,250	$25,000	$170,000	2919	31
Open Space NW Ulloa & Kensington *(Includes 2/3 Interest on Ptn. of Lot 58)	Rec-Park	27,162	$506,500		2923	17,40,47, 48, 54 & 73
Stanford Heights Playground SW Teresita & Agua Way	Park	161,216			2946A	
Stanford Heights Reservoir SW Teresita & Agua Way	Public Utilities Commission, Water Dept.	161,216	$240,000		2946A	
Slope Protection O'Shaughnessy near Del Vale	Department of Public Works	17,432	$8,716		2949A	17
O'Shaughnessy Hollow (Open Space) SW Burnett Avenue & 31st Street	Park	106,512	$525,000		2949A	76
O'Shaughnessy Blvd. Slope Protection	Department of Public Works	0.4 Ac.			2949A	
Glen Park Day Camp O'Shaughnessy Boulevard	Park	17,424			2949A	
Miraloma Playground SW Omar & Sequoia	Recreation	98,140	$195,000	$138,000	2955B	1 (ptn)
Miraloma School (Elementary) 175 Omar Way	SFUSD	101,600	$200,000	$990,000	2955B	1 (ptn)
Mt. Davidson Park SW Mira & La Bica	Park	39.04 Ac.	$100,891		2961A 3015	2 1

REAL PROPERTY OWNED BY THE CITY AND COUNTY OF SAN FRANCISCO

	JURISDICTION	AREA Sq. Ft.	LAND	IMP.	BLOCK	LOT
West Portal School (Elementary) 5 Lenox Way	SFUSD	122,324	$240,000	$525,000	2979	14
West Portal Playground E Lenox & Ulloa	Recreation	82,500	$160,000	$500,000	2979	13A
West Portal Off-street Parking SW Ulloa & Claremont	Administrative Services Dept. Real Estate Div.	9,473	$88,500		2979-A	2 & 34
Station 39 1091 Portola Drive	Fire	29,984	$60,000	$110,000	2982	29
Slope Protection N/L Portola Drive	Department of Public Works	182,516	$195,000		2983 2988 2989	41 28 62
West Portal Off-street Parking N West Portal 300' W Vicente	Administrative Services Dept. Real Estate Div.	6,240	$110,000	$17,500	2988-A	7
Slope Protection Marietta Dr. & O'Shaughnessy Blvd.	Department of Public Works	2,990			3000A	22
Sunnyside Playground Melrose & Edna	Recreation	46,750	$75,200	$500,000	3032A 3064	21 51
Sewer Drainage N Mangles 100' E Foerster	Public Utilities Commission, Clean Water Program	5,000	$5,000		3064	51 (ptn)
Portola Drive (Remainder) SE Portola & San Fernando	Department of Public Works	16,125	$23,341		3069	21
Sewer Drainage S Mangles 175' E Foerster	Public Utilities Commission, Clean Water Program	5,000	$5,000		3088	18
Sunnyside School (Elementary) 250 Foerster Street	SFUSD	64,687	$97,000	$308,000	3121	19

REAL PROPERTY OWNED BY THE CITY AND COUNTY OF SAN FRANCISCO

	JURISDICTION	AREA Sq. Ft.	LAND	IMP.	BLOCK	LOT
Excelsior Off-street Parking E Norton 100' N Mission	Administrative Services Dept. Real Estate Div.	10,000	$65,000		3148	7,8,34,35
City College 50 Phelan Avenue	Community College	55.524 Ac.	$3,576,700	$14,630,335	3179	10 (ptn)
Balboa Park NW Ocean & San Jose Avenues 600 Ocean	Park	23.858 Ac.	$1,807,000	$1,582,000	3179	11 (ptn)
Ingleside Station Sgt. Young Drive	Police	42,861	$65,000	$62,500	3179	11 (ptn)
Balboa Park NW Ocean & San Jose Avenues	Recreation	20,095	$32,500		3179	11 (ptn)
Balboa Reservoir, South Basin Phelan Avenue	Community College	10.9 Ac.	$629,727		3180	1 (ptn)
Rechannelization Road Ocean & Phelan	Department of Public Works	16,298	$1,170		3180	1 (ptn)
Station 15 1000 Ocean Avenue	Fire	15,316	$30,000	$290,000	3180	1 (ptn)
Phelan Loop (Department of Public Transportation) Ocean & Phelan	Dept. of Public Transportation	52,646	$118,830		3180	1 (ptn)
Balboa Park Reservoir Site NW Ocean & Phelan	Public Utilities Commission, Water Dept.	17.66 Ac.	$1,020,273		3180	1 (ptn)
Commodore Sloat School (Elementary) 50 Darien Way	SFUSD	195,266	$390,000	$365,000	3256	1 & 2

REAL PROPERTY OWNED BY THE CITY AND COUNTY OF SAN FRANCISCO

	JURISDICTION	AREA Sq. Ft.	LAND	IMP.	BLOCK	LOT
Slope Protection NW Ocean & San Leandro	Department of Public Works	360	$4,050		3257	16A
Aptos Playground NE Aptos & Ocean	Recreation	202,000	$400,000	$43,508	3266-A	1 (ptn)
Aptos Jr. High School 105 Aptos Avenue	SFUSD	121,974	$240,000	$1,750,000	3266-A	1 (ptn)
Aptos Playground NE Aptos & Ocean Avenue	Recreation	202000	$400,000	$43,508	3266A	1 (ptn)
Aptos Jr. High School 105 Aptos Avenue	SFUSD	121,974	$240,000	$1,750,000	3266A	1 (ptn)
Community College Admin. Bldg. 33 Gough Street	Community College	45,600	$447,000	$353,000	3504	29
Permit Center Building 1660 Mission (14 yr. lease to CCSF Com. 10/93; Improvement value includes land value)	Administrative Services Dept. Real Estate Div.	18,619		$5,245,000	3512	5 & 6
Central Permit Office Building 1680 Mission Street	Department of Public Works	11,800	$118,000	$105,000	3512	9 & 10
Jessie Street (Vacated) Between Otis & Stevenson Street	Department of Human Services	1,207			3513	82
NW Corner, Lot 7 Jessie St. South McCoppin Street	Department of Public Works	1,369	$3,400		3513	7 (ptn)
Office Building 150-170 Otis Street	Department of Human Services	50,455	$266,850	$8,526,000	3513	7 (ptn), 8, & 81

REAL PROPERTY OWNED BY THE CITY AND COUNTY OF SAN FRANCISCO

	JURISDICTION	AREA Sq. Ft.	LAND	IMP.	BLOCK	LOT
DSS Offices 1440 Harrison Street (Leased sites; Quitclaimed from CCSF to SFUSD)	SFUSD	33,530	$100,000	$300,000	3520	51
Station 6 135 Sanchez Street	Fire	12,500	$25,000	$265,000	3542	25
Div. Storage & Maintenance Facility 1940 Harrison	Dept. of Public Transportation	268,872	$4,500,000	$1,600,000	3551	1
Marshall School (Elementary) 1575 - 15th Street (Quitclaimed from CCSF to SFUSD)	SFUSD	33,900	$68,000	$215,000	3553	31
Marshall Annex (Elementary) (Closed) 1950 Mission Street (Lease sites)	SFUSD	36,400	$140,000	$432,000	3554	5
Open Space Noe & Beaver Streets	Recreation	2,567	$165,000		3561	8
District 1 Department of Public Health Center 3850 - 17th Street	Department of Public Health	16,500	$55,000		3564	49
Eureka Valley Branch 3555 - 16th Street	Library	18,906	$65,000		3564	95
Sanchez School (Elementary) 325 Sanchez Street	SFUSD	72,921	$220,000	$428,000	3565	1 (ptn)
Everett Junior High School 450 Church Street	SFUSD	183,279	$550,000	$1,350,000	3565	1 (ptn)
Mission Off-street Parking W Hoff 122' S 16th Streets	Administrative Services Dept. Real Estate Div.	19,697	$83,400		3569	87, 88 excluding air rights

REAL PROPERTY OWNED BY THE CITY AND COUNTY OF SAN FRANCISCO

	JURISDICTION	AREA Sq. Ft.	LAND	IMP.	BLOCK	LOT
Mission Community College Center Site NW 17th & Folsom Streets	Public Utilities Commission, Water Dept.	60,925	$305,000		3571	18
Mission Police Station 600 Valencia Street (*Asset Transfer for 911 Comm. System bond sale)	Police	60,458	$3,336,096		3577	1,*1A & 74
Mission Senior High School 3750 - 18th Street	SFUSD	234,640	$700,000	$2,185,000	3579	6
Eureka Valley Off-street Parking E Castro 220' N 18th Street	Administrative Services Dept. Real Estate Div.	8,436	$17,750		3582	87
Mission Park SW 18th & Dolores	Park	618,240	$1,850,000	$69,609	3586 3599	1 1
Las Americas Children's Center 3250 - 20th Street	SFUSD	155,195	$941,000		3593	40
Fire College 2310 Folsom Street Station 7, 2300 Folsom Street	Fire	74,725	$225,000	$566,000	3594	59
Alioto Mini Park 3460 - 20th Street	Rec-Park	7,125	$347,500		3595	16 & 17
Mission Playground SE Linda & 19th Streets	Recreation	77,661	$400,000	$498,000	3597	61
Open Space Valencia-Cunningham	Park	10,350	$130,500		3597	7 & 8
Church Street "J" Line SE Church & 20th Streets	Dept. of Public Transportation	28,153	$28,000		3606	22,52,53, 54,63,64
Folsom Playground NW Folsom & 21st Streets	Recreation	34,300	$65,000	$37,760	3611	13

REAL PROPERTY OWNED BY THE CITY AND COUNTY OF SAN FRANCISCO

	JURISDICTION	AREA Sq. Ft.	LAND	IMP.	BLOCK	LOT
Open Space (Between Treat & Harrison Streets) Treat & Harrison Streets	Park	27,562	$590,000		3612	3 & 4
John A. O'Connell Sr. High School 2905 - 21st Street	SFUSD	67,375	$190,000	$3,195,000	3613	1
Mission-Bartlett Parking Plaza NW Bartlett & 22nd Streets (Excluding air rights)	Administrative Services Dept. Real Estate Div.	66,089	$300,000	$2,615,000	3616	62 & 63
Church Street "J" Line NE Church & 22nd Streets	Dept. of Public Transportation	26,627	$30,000		3619	33,33A, 33B,55
Edison Nursery 990 Church Street	SFUSD	23,199	$46,000	$22,000	3620	76
Edison School (Elementary) 3531 - 22nd Street	SFUSD	80,275	$160,000	$500,000	3630	1
Downtown Sr. High School 110 Bartlett Street (Quitclaimed from CCSF to SFUSD)	SFUSD	56,237	$280,000	$680,000	3636	33
Hawthorne School (Elementary) 825 Shotwell Street	SFUSD	69,515	$140,000	$380,000	3638	4
Open Space NW 23rd St. & Treat Avenue	Rec-Park	23,947	$1,075,000		3639	5, 5A
Horace Mann Jr. High School 3351 - 23rd Street	SFUSD	111,527	$335,000	$1,010,000	3643	34
Station 1 416 Jessie Street	Fire	5,625	$36,900	$430,000	3704	6
Downtown Campus Mission & 4th Streets	Community College	9,750	$243,750		3705	6

REAL PROPERTY OWNED BY THE CITY AND COUNTY OF SAN FRANCISCO

	JURISDICTION	AREA Sq. Ft.	LAND	IMP.	BLOCK	LOT
Lincoln Building E 5th & Market Streets (75-year lease)	SFUSD	75,625	$3,500,000	$1,250,000	3705	42
Downtown Substation 79 Stevenson Street	Dept. of Public Transportation	4,644	$22,000	$65,000	3708	31
Department of Public Transportation Turnaround (Ferry Park) Mission & Embarcadero	Dept. of Public Transportation	34,375	$353,354		3714	6 to 9 & 17
Embarcadero Roadway Project Phase II Howard Street between Main Street and Embarcadero	Department of Public Works	51,125			3715 3740 3742	11 27 12
Station 35 (Inactive) 676 Howard Street	Fire	4,400	$17,000	$240,000	3722	28
Fifth & Mission Garage 833 Mission Street	Administrative Services Dept. Real Estate Div.	120,600	$1,457,000	$5,155,000	3724	67
Mini Park S Howard & Langton	Park	9,375	$92,500	$28,000	3730	91
Open Space (So. of Market) SW 6th & Folsom Street	Rec-Park	31;278	$1,814,284		3731	10 to 12 & 111
Moscone Center Parking Garage Moscone Center (Air Space only) 3rd Street between Howard & Folsom Streets	Parking Authority	40,732		$6,000,000	3735	60

REAL PROPERTY OWNED BY THE CITY AND COUNTY OF SAN FRANCISCO

	JURISDICTION	AREA Sq. Ft.	LAND	IMP.	BLOCK	LOT
Embarcadero Roadway Project SW Howard & Embarcadero	Department of Public Works	45,615	$7,825,708		3742	3 to 5, 7 to 10,& 13
Rincon Park NE Folsom & Embarcadero	Port	14,337			3742	7 to 10 (ptn)
Filipino Education Center 824 Harrison Street	SFUSD	37,325	$120,000	$90,000	3752	12
Open Space 55 Sherman Street	Rec-Park	110,000	$385,000	$285,000	3754	16
Bessie Carmichael School SE of Sherman & Cleveland	SFUSD	61,250	$3,450,000	$1,395,000	3754	62,63,64
Clinic 356 - 7th Street	Department of Public Health	4,250	$15,000	$200,000	3755	10
Gasoline Service Station Bryant near 7th	Administrative Services Dept. Purchasing Div.	14,335	$72,800	$164,000	3758	127
Warehouse N Bryant St. bet. 7th & 8th Sts.	Administrative Services Dept. Purchasing Div.	10,842	$54,300	$34,350	3758	128
Seventh & Harrison Parking Plaza (Parking rights only) Seventh & Harrison Streets	Administrative Services Dept. Real Estate Div.	129,677	$150,000		3759	40
Hall of Justice 850 Bryant Street	Administrative Services Dept. Real Estate Div.	213,164	$1,290,000	$15,586,000	3759	42
South Park 64 So. Park Avenue	Park	37,779	$75,000		3775	103
Homeless Center 695 Bryant Street	Department of Human Services	12,800	$2,369,000		3777	47

REAL PROPERTY OWNED BY THE CITY AND COUNTY OF SAN FRANCISCO

	JURISDICTION	AREA Sq. Ft.	LAND	IMP.	BLOCK	LOT
Bryant Street Pipe Yard SE Bryant 275' SW 4th Street	Public Utilities Commission, Water Dept.	59,812	$209,000	$8,800	3777	52
Neighborhood Cultural Center 934 Brannan Street	Art Commission	26,445	$136,400	$93,550	3781	8
Station 8 38 Bluxome Street	Fire	9,600	$33,200	$160,000	3786	39
Pumping Station #1 698 - 2nd Street	Fire	16,000	$56,000	$1,300,000	3788	6
China Basin Ball Park NE of 3rd St. & China Basin Leased to: China Basin Ball Park Co. Expires 12-31-2022	Port	155,322	$13,188,000		3794 ptns of SWL 336 & Piers 46B, 46C	3B & 27
King Boulevard Roadway Project King Street between 4th & 5th Streets	Department of Public Works	208,061			3795 3796 to 98 3806	4
Sewage Pumping Station SW 4th 40' NW Channel Street	Public Utilities Commission, Clean Water Program	2,100	$8,400		3804	2
No. Point Crosstown Transport Force Main Near Channel Street	Public Utilities Commission, Clean Water Program	102,563	$546,000	$16,300,000	3806 3809	6 & 10 6
Mission Bay Land Strips	Department of Public Works	23.717 Ac.			3810 3944	6 & 7 ptns 1 (ptn)
Channel Street Vacation Between 5th & 6th Streets	Port Commission	See Port Lands			3810	7 (ptn) & 8
Station 30 (inactive) 1300 - 4th Street	Fire	25,377	$84,000	$103,000	3837	4

REAL PROPERTY OWNED BY THE CITY AND COUNTY OF SAN FRANCISCO

	JURISDICTION	AREA Sq. Ft.	LAND	IMP.	BLOCK	LOT
Treat Ave. future widening between Florida & Alameda	Department of Public Works	4,766	$236,360		3902 3924	
Bryant Substation & Overhead Department NE Bryant & Alameda Streets	Dept. of Public Transportation	48,000	$144,000	$202,000	3904	2
William H. Scott Maintenance Facility SW Alameda & Treat Avenue	Dept. of Public Transportation	1,514			3925	6
Animal Control Facility 1200 - 15th Street	Administrative Services Dept. Animal Care & Control Div.	20,470	$46,000	$272,000	3925	2 (ptn)
Bureau of Light, Heat & Power Harrison near Alameda Streets	Dept. of Public Transportation	35,952	$176,750		3925 3926	2 (ptn) 4
Station 29 299 Vermont Street	Fire	5,950	$18,000	$170,000	3935	2
Franklin Square SE 16th & Bryant Streets	Park	192,000	$576,000	$13,625	3963	1
Potrero Division Trolley Bus Yard 2500 Mariposa Street	Dept. of Public Transportation	192,000	$576,000	$1,400,000	3971	1
San Bruno Avenue NW San Bruno & Mariposa	Department of Public Works	1,620			3975	1N
Jackson Playground SE 17th & Carolina	Recreation	192,000	$576,000		3981	1

REAL PROPERTY OWNED BY THE CITY AND COUNTY OF SAN FRANCISCO

	JURISDICTION	AREA Sq. Ft.	LAND	IMP.	BLOCK	LOT
International Studies Academy 693 Vermont Street	SFUSD	64,500	$130,000	$1,170,000	4029	9, 17 & 22
Potrero Hill Jr. High School 655 De Haro Street	SFUSD	239,000	$750,000		4032 4033 4034	1 & 2 1 3
Daniel Webster School (Elementary) 465 Missouri Street	SFUSD	55,000	$110,000	$368,000	4066	6
Potrero Branch 1616 - 20th Street	Library	3,750	$6,000	$95,000	4068	9A
McKinley Square SW 20th & Vermont Streets	Park	108,298	$130,000		4076 4091	11 3
San Francisco General Hospital 1001 Potrero Avenue (Parking Lots - Parking Authority)	Department of Public Health	21.48 Ac.	$1,830,000	$37,700,000	4090 4091 4140 4154	2 1 1 1
Vermont Street (Remainder) (Surplus Property) NE Vermont & 22nd	Department of Public Works	3,222	$3,000		4093	92
Station 37 798 Wisconsin Street	Fire	5,000	$10,000	$47,500	4097	24
I.M. Scott School (Elementary) (Closed) 1060 Tennessee Street (Lease Site; Quitclaimed from CCSF to SFUSD)	SFUSD	30,000	$45,000	$119,000	4107	6
Former Engine 16 (Inactive) 909 Tennessee Street	Fire	5,000	$10,000	$98,000	4108	1 (ptn)
Southeast Station 2300 Third Street	Police	12,000	$36,000	$100,000	4108	1 (ptn)

REAL PROPERTY OWNED BY THE CITY AND COUNTY OF SAN FRANCISCO

	JURISDICTION	AREA Sq. Ft.	LAND	IMP.	BLOCK	LOT
Bryant School (Elementary) 2445 Bryant Street (Quitclaimed from CCSF to SFUSD)	SFUSD	36,000	$150,000	$273,000	4151	6, 7 & 8
Undedicated Street SW Vermont & 22nd	Department of Public Works	1,149			4154	2
Potrero Heights Reservoir SW 22nd & Wisconsin Streets	Public Utilities Commission, Water Dept.	40,000	$40,000		4161	1
Potrero Hill Recreation Center SE 22nd & Arkansas Streets	Recreation	415,680	$160,000	$1,572,000	4163	1
Maitenance Facility 700 Pennsylvania Avenue	Dept. of Public Transportation	88,473	$1,770,000	$1,480,000	4167	10
John M. Wood Motorcoach Center 1001 - 22nd Street	Dept. of Public Transportation	361,953	$1,084,800		4169 4170 4171	2 All lots 11,20,21,22
Mini Park N 24th 50' W York Streets	Park	5,200	$41,500		4209	15
Garage 2548 - 24th Street	Parking Authority	80,000	$160,000	$11,000,000	4213	1
Potrero Hill Public Health Center S of 23rd Street Between Carolina & Wisconsin	Department of Public Health	20,690	$41,000		4219	51
Starr King School (Elementary) 1215 Carolina Street	SFUSD	65,900	$67,000	$843,000	4219	54
Sunshine Small High School 2730 Bryant Street (Quitclaimed from CCSF to SFUSD)	SFUSD	39,000	$98,000	$474,000	4273	8

REAL PROPERTY OWNED BY THE CITY AND COUNTY OF SAN FRANCISCO

	JURISDICTION	AREA Sq. Ft.	LAND	IMP.	BLOCK	LOT
James Rolph Jr. Playground NW Potrero & Cesar Chavez Streets	Recreation	134,334	$305,000	$18,266	4276	14
Mission Education Center 2641 - 25th Street	SFUSD	40,000	$120,000	$198,500	4277	2
Potrero Del Sol Park (Knudsen Dairy Site) Potrero Avenue between Potrero, San Bruno & 25th Street	Park	199,583	$700,000		4277	10 & 14 (ptn)
C-Med Facility SW of 25th Street & Utah	Department of Public Health	30,367	$1,270,500	$7,804,500	4277	1 & 14 (ptn)
Bureau of Equipment 2501 - 25th Street	Fire	7,500	$15,000	$55,000	4279	1
Potrero Nursery 1101 Connecticut Street	SFUSD	25,000	$37,500	$30,000	4287	7
Cesar Chavez Sreet Area (not dedicated)	Department of Public Works	52,789			4290/91, 4317/18 4329,& 4349	Various
Cesar Chavez Street Right of Way	Public Utilities Commission, Clean Water Program	357,172	$5,692,225		4314/39/43/46 47/49/52/53 55/56/57/82	Various
Cesar Chavez Street Circle SE Cesar Chavez & Bayshore Freeway	Department of Public Works	50,990	$350,000	$146,351	4339	2A,4,6 & 9

REAL PROPERTY OWNED BY THE CITY AND COUNTY OF SAN FRANCISCO

	JURISDICTION	AREA Sq. Ft.	LAND	IMP.	BLOCK	LOT
Corporation Yard S Cesar Chavez St. between Kansas Street & Evans Avenue	Department of Public Works	274,846	$687,000	$706,000	4341 4342 4343	1 & 3 1, &1A 1F
Sewer Right of Way S Napoleon 410' E Evans Street	Public Utilities Commission, Clean Water Program	7,260	$9,500		4347B	6
Bus Storage/Maintenance Facility 1301 Cesar Chavez Street	Dept. of Public Transportation	231,775	$4,957,775		4352 4381 4382	8 & 7 1 4
LASH Terminal Facility NW Tulare & Tennessee Streets	Port Commission	3.17 Ac.	$262,960		4379 4380	1 10
Wet Water Retention Basin S of Cesar Chavez Street West side of Indiana Street	Public Utilities Commission, Clean Water Program	113,131	$46,500		4381 4382	1 5
SE Effluent Sewer SE Islais & Arthur Streets	Public Utilities Commission, Clean Water Program	8,634	$27,450		4501	1 & 5
Station 25 3305 Third Street	Port Commission	11,200		$110,000	4502A	2 (ptn)
India Basin, Shoreline Park between Davidson & Hudson Street West of Griffith Street	Rec-Park	170,236	$325,000		4596 4597 4606 4607 4621 4630	26 26 26 24 21 7

REAL PROPERTY OWNED BY THE CITY AND COUNTY OF SAN FRANCISCO

	JURISDICTION	AREA Sq. Ft.	LAND	IMP.	BLOCK	LOT
India Basin Open Space Between Davidson & Hudson East of Griffith Street	Rec-Park	235,591	$2,304,600	$225,000	4598 4605 4622 4629A	5,& 6 9 to 20,22& 23 5-8,12-15 16-18 3-6,9 11, 13
Sewage Pump Sta. S Hudson & Hunters Point	Public Utilities Commission, Clean Water Program	1,662	$2,000	$83,000	4646	12
Hunters Point Community Youth Foundation (closed) 200 Middlepoint Road (Leased Site)	SFUSD	52,533	$71,000	$31,000	4700	8
Sir Francis Drake School (Elem) 350 Harbor Road	SFUSD	155,422	$155,000	$1,161,000	4700	71
Child Care #2 Dr. M. Luther King Nursery 200 Cashmere Street	Department of Public Works	20,647	$36,000	$235,000	4710	7
Neighborhood Facility and Child Care Center #4 Mary McCleod Bethune	Department of Public Works	52,946	$57,230	$493,000	4711	6
Hunters Point Park Lands N 115' of Whitney Young Circle	Rec-Park	10,940	$11,000		4711	13 (ptn)

REAL PROPERTY OWNED BY THE CITY AND COUNTY OF SAN FRANCISCO

	JURISDICTION	AREA Sq. Ft.	LAND	IMP.	BLOCK	LOT
Hunters Point Reservoir N Whitney Young Cir. W Hudson Avenue	Public Utilities Commission, Water Dept.	22,963	$22,750		4711	13 (ptn)
Hilltop Park, Hunters Point	Rec-Park	155,792			4713	13
Jedediah Smith School (Elementary) (Closed) 110 Southridge Road (Leased Site)	SFUSD	135,793	$245,000	$1,080,000	4713	5 & 6
Child Care Center No. 3 Captain William T. Shorey Nursery Baldwin Court	Department of Public Works	16,816	$13,500	$255,000	4714	7
Former School Site 2251 SE of Oakdale & Keith Street	Administrative Services Dept. Real Estate Div.	108,155			4715	3
Ridgetop Playground Hunters Point near Oakdale Avenue	Park	166,878	$550,000		4715	1 & 2
Child Care Ctr. No.1 Sojourner Truth Nursery Cashmere Ct. & Hudson Avenue	Department of Public Works	28,662	$43,000	$202,000	4720	6
Galvez Playfield Mendell Street near Hudson Ave.	Park	256,407	$105,200	$449,623	4720	34
Sewer Right of Way E Palou 125' N Jennings Streets	Public Utilities Commission, Clean Water Program	2,500	$2,500		4731	3B

REAL PROPERTY OWNED BY THE CITY AND COUNTY OF SAN FRANCISCO

	JURISDICTION	AREA Sq. Ft.	LAND	IMP.	BLOCK	LOT
Lot (Surplus Property) W Palou 225' N Griffith	Public Utilities Commission, Clean Water Program	4,396	$6,000		4756	46
Station 17 1295 Shafter Avenue	Fire	10,000	$20,000	$237,500	4792	18
Vacant Land Thomas at Griffith	Public Utilities Commission, Clean Water Program	268,000	$220,000		4794 4805	1 & 11 1 to 24
Ambulatory Department of Public Health Care Center E Keith & Bancroft Streets	Department of Public Health	52,500	$110,250		4849	16
Vacant Land Bancroft & Carroll Avenue	Department of Public Works	5,000	$50		4866	8
Sewage Pumping Station Griffith near Fitch Streets	Public Utilities Commission, Clean Water Program	900	$900	$62,000	4884	24
Vacant Land Egbert & Fitzgerald Avenue	Public Utilities Commission, Clean Water Program	10,000	$100		4924	9 & 11
Pedestrian Overpass N Gilman & Griffith Streets	Department of Public Works	2,556	$10,000		4937	12
Bret Harte School (Elementary) 1035 Gilman Avenue (Quitclaimed portion of Hollister Street (7,520 sq.ft.) from CCSF to SFUSD.)	SFUSD	204,740	$397,500	$1,160,000	4944 4964	1,2,14 to 17,& 39 1,5,33 to 37,& 48
Gilman Playground Gilman & Griffith Streets	Recreation	306,053	$300,000	$5,000	4945 4963	5 3 & 4

REAL PROPERTY OWNED BY THE CITY AND COUNTY OF SAN FRANCISCO

	JURISDICTION	AREA Sq. Ft.	LAND	IMP.	BLOCK	LOT
Ingerson Avenue Lots N Ingerson Avenue near Hawes	Administrative Services Dept. Real Estate Div.	5,000	$10,000		4964	14 & 18
Bayview Hill Park Open Space Jamestown, South of Hawes	Park	15.884 Ac.	$2,600,000		4991	33,34 portions of 29,31,32,38 & 44
Bay View Park Bay View Park Road	Park	26.114 Ac.	$130,000		4977 4991	6 5A
Open Space Lathrop Avenue	Park	22,000	$100,000		4991	81
Key Avenue (future extension)	Department of Public Works	113,125	$10,000		4991	39,43 & 56
Bayshore Boulevard (Lot 5-D)	Department of Public Works	1,863	$500		4991	5D
Candlestick Park Foot of Jamestown Street	Park	77.36 Ac.	$5,000,000	$5,255,830	5000	1
Hunters Point Expressway (Remainder)	Department of Public Works	32,800	$1,500		5027	14
Hester Avenue (Remainder)	Department of Public Works	3,227	$4,500		5054A 5069	9 34
Harney Way (Remainder)	Department of Public Works	10,585	$7,500		5076	11,12,13
SE Water Polution Control Plant Expansion 750 Phelps Street	Public Utilities Commission, Clean Water Program	18.426 Ac	$4,800,000	$153,729,000	5227,5233 5234,5243 5244,5251	Various

REAL PROPERTY OWNED BY THE CITY AND COUNTY OF SAN FRANCISCO

	JURISDICTION	AREA Sq. Ft.	LAND	IMP.	BLOCK	LOT
Bureau of Equipment 1401 Evans	Fire	64,000	$1,220,000	$780,000	5236	17
Consolidated Shops 800 Quint Street	Administrative Services Dept. Purchasing Div.	88,427	$250,000	$900,000	5262	9 (ptn)
SE Water Pollution Control Plant 1700 Jerrold Avenue	Public Utilities Commission, Clean Water Program	25.31 Ac.	$6,600,000	$7,550,000	5262 5280 5281	9 (ptn) 1 1
Public Wholesale Produce Market Jerrold & Selby Streets	Administrative Services Dept. Real Estate Div.	14.008 Ac.	$2,160,000		5262,5268 5269,5282 5284A 5285A	Various
Jerrold Avenue and Poultry Place (Vacated Portion)	Department of Public Works	31,193	$93,000		5268,5269 5282,5284A	Various
Corporation Yard 901 Rankin Street	Electricity	126,951	$287,000	$257,000	5281	3 & 5
Corporation Yard 1990 Newcomb Avenue	Pubilc Utilities Commission, Water Dept.	249,773	$500,000		5281 5303 5304	6 5 15
17' Strip S Jerrold, 167' W Upton Sts.	Administrative Services Dept. Real Estate Div.	12,950	$26,000		5286A	4
Station 9 2245 Jerrold Avenue	Fire	60,600	$287,000		5286A	6
Undedicated Street SE 3rd and LaSalle Avenue	Department of Public Works	120			5296	23B

REAL PROPERTY OWNED BY THE CITY AND COUNTY OF SAN FRANCISCO

	JURISDICTION	AREA Sq. Ft.	LAND	IMP.	BLOCK	LOT
SE Water Pollution Control Plant Expansion Bounded by Oakdale, Phelps, McKinnon, & Quint	Public Utilities Commission, Clean Water Program	183,591	$800,000		5304 5313	1 to 8, 13, 16, 17 & 23 Various
Pump Station W McKinnon & Keith Streets	Public Utilities Commission, Water Dept.	1,875	$3,000		5308	13C
Joseph Lee Recreation Center E Oakdale & Mendell Streets	Recreation	80,000	$240,000	$1,242,000	5310	1 (ptn)
Facilities Management Offices 1551 Newcomb Avenue Lane & Oakdale Streets	SFUSD	40,000	$120,000	$771,000	5310	1 (ptn)
So. San Francisco Opera House W Newcomb & Mendell Streets	Art Commission	30,600	$125,000	$25,000	5311	36
Open Space Quesada between Phelps and Newhall	Rec-Park	37,500	$234,375		5328	5 to 9 17 to 23
Southern Freeway (Remainder) (used as Mini Park) S Palou & Selby Streets	Department of Public Works	8,900	$17,000		5331	55 & 57
Anna E. Waden Library 5075 - 3rd Street	Library	7,378	$49,000	$235,000	5339	6A,6B,7
Fremont School (Elementary) (Closed) 2055 Silver Avenue (Leased Site)	SFUSD	225,118	$900,000	$843,000	5346 5347 5351	5, 10, 17 1,2,8,45 22
Southern Freeway (Remainder) W Shafter 100' N Selby Streets	Department of Public Works	3,500	$7,000		5350	48 & 50

REAL PROPERTY OWNED BY THE CITY AND COUNTY OF SAN FRANCISCO

	JURISDICTION	AREA Sq. Ft.	LAND	IMP.	BLOCK	LOT
Phillip & Sala Burton High School 45 Conkling Street	SFUSD	269,592	$1,100,000	$2,368,000	5351 5379 5380	1 & 2 53,54 24
Dr. Charles R. Drew School (Elementary) 50 Pomona Street	SFUSD	120,000	$192,000	$435,000	5356	1 & 22
Southern Freeway (Remainder) SW of Elmira & Helena	Department of Public Works	3,000	$10,000		5378	58
Sewer Right of Way E Quint 225' S Revere Sreet	Public Utilities Commission, Clean Water Program	2,500	$1,000		5384C	15
Bayshore Boulevard (Remainder) NE Bayshore & Silver Street	Department of Public Works	37,166	$3,500		5392 5402 5431A	45 70 10
Silver Terrace Playground Silver near Bayshore Boulevard	Recreation	244,372	$105,000	$118,000	5396	11
Young Community Developers' Offices 1715 Yosemite	Mayor	2,500	$10,000	$27,000	5418	9
Bayview Playground S 3rd & Armstrong Streets	Recreation	149,551	$250,000	$800,000	5420	1
S.F. Community College Shop 1960 Carroll Avenue	Community College	23,155	$74,500	$42,800	5423-A	4
Potrero Station SW Williams & Newhall Streets (Asset Transfer for 911 Comm. System bond sale)	Police	42,830	$1,072,500	$4,540,653	5423A	10

REAL PROPERTY OWNED BY THE CITY AND COUNTY OF SAN FRANCISCO

	JURISDICTION	AREA Sq. Ft.	LAND	IMP.	BLOCK	LOT
Bayshore Boulevard (Slope Protection) Bayshore Boulevard	Department of Public Works	79,515			5435/39/47/48 /51	Various
Traffic Island W Carroll & Quint Streets	Department of Public Works	15,347	$1,200		5436	12 & 14
Bayshore Freeway Slope Protection	Department of Public Works	36,397			5458/66/67/71/72/ 76/77 5507,5693/95,577 3A 5819/21	Various
Le Conte School (Elem. & Child Care Center) 3125 Cesar Chavez Street	SFUSD	64,153	$130,000	$422,000	5503	1
Cesar Chavez Street Widening (Remainder) Cesar Chavez Street	Department of Public Works	45,068	$332,500		5512	24,25,27
Precita Park NE Precita & Folsom Streets	Park	91,380	$126,000	$94,743	5516 (former)	1
Traffic Island SE Peralta & Mullen Streets	Department of Public Works	1,254	$1,000		5528	8
Mullen Avenue Realignment NW Rutledge & Mullen Streets	Department of Public Works	13,790			5535 5557	11 to 16 16 & 17
Slope Protection Bayshore Boulevard	Department of Public Works	2,908			5533 5582	47 1A
Mullen Peralta Open Space Mullen & Peralta	Rec-Park	7,187	$374,000		5538	14,15,23, & 30

REAL PROPERTY OWNED BY THE CITY AND COUNTY OF SAN FRANCISCO

	JURISDICTION	AREA Sq. Ft.	LAND	IMP.	BLOCK	LOT
Lot 44, Vacated ptn. of Bocana Street	Rec-Park	6,937			5547	44
Open Space SW Bocana & Shotwell	Rec-Park	4,822	$30,000		5547	46
Bernal Heights Park Bernal Heights Boulevard	Park	20.253 Ac.	$750,000		5548	2
Slope Protection Bernal Heights Boulevard	Department of Public Works	104,000	$73,000		5548,5621/5629 5640,5641	Various
Bernal Heights Open Space	Rec-Park	172,664			5548	Various
Open Space (Bernal Heights) 116 Brewster Street	Rec-Park	10,500	$75,000		5556	4,5,6,56 to 58
Brewster Avenue Realignment Brewster at Esmeralda Avenue	Department of Public Works	4,550	$109,000		5556	28 to 30
17' Strip McKinnon near Barneveld Streets	Administrative Services Dept. Real Estate Div.	5,417	$6,000		5588A	4
Maintenance & Operations 834 Toland Street	SFUSD	257,620	$378,000	$323,000	5588A 5589A	1 3
Robert J. Stoffer Warehouse 1000 Selby Street	SFUSD	Included in above			5589A	3
Alemany St. & San Bruno Avenue (Remainder)	Department of Public Works	850			5607	43 & 44
Coso Street Vacated between Bonview & Bocana	Rec-Park	3,750			5614	54
Bocana Street Open Space SW Bocana & Coso	Rec-Park	21,325	$685,000		5614	1 to 5 & 47 to 53

REAL PROPERTY OWNED BY THE CITY AND COUNTY OF SAN FRANCISCO

	JURISDICTION	AREA Sq. Ft.	LAND	IMP.	BLOCK	LOT
Coleridge Open Space 82 & 86 Coleridge Street	Rec-Park	9,000	$150,000		5615	9 & 77
Mini Park Vacated ptn. of Esmeralda between Prospect & Winfield	Department of Public Works	8,355			5617	43
Slope Protection Chapman & Nevada Streets	Department of Public Works	1,750	$400		5629	21
Francisco Street Alignment Francisco Street	Department of Public Works	2,282	$2,750		5635	23
Slope Protection Bernal Heights Boulevard	Department of Public Works	17,181	$4,500		5641	11 & 12
Paul Revere School (Elementary) 555 Tompkins Street	SFUSD	49,000	$121,500	$335,000	5702	3 to 7 & 27 to 30
Bernal Heights Substation 425 Andover	Dept. of Public Transportation	1,750	$35,000		5707	26
Bernal Heights Library 500 Cortland Avenue	Library	10,690	$158,100	$41,000	5707	27 (ptn)
Bernal Heights Rec. Center Cortland Avenue between Andover & Moultrie	Rec-Park	30,648	$47,800	$124,000	5707	27 (ptn)
College Hill Reservoir NW Elsie & Appleton Streets	Public Utilities Commission, Water Dept.	346,850	$600,000		5710	5
Holly Park Holly Park Circle @ Highland Ave.	Park	326,700	$375,000	$115,000	5714A Former	

REAL PROPERTY OWNED BY THE CITY AND COUNTY OF SAN FRANCISCO

	JURISDICTION	AREA Sq. Ft.	LAND	IMP.	BLOCK	LOT
Junipero Serra School (Elementary) 625 Holly Park Circle	SFUSD	34,730	$70,000	$238,000	5718	1
Station 32 194 Park Street	Fire	4,500	$9,000	$118,000	5720	59
Paul Revere School Annex (Elementary) 610 Tompkins Street	SFUSD	31,500	$45,000	$334,000	5728	1
Farmers Market 100 Alemany Boulevard	Agriculture	198,771	$180,000	$175,000	5731/32/33 33A/34	Various
Islais Creek Lots NW Putnam & Crescent Streets	Public Utilities Commission, Water Dept.	31,218	$90,000		5735	5 & 19
St. Mary's Playground Murray & Justin Streets	Recreation	13.53 Ac.	$400,000	$1,365,000	5801	2 & 3
Islais Creek Lots W Crescent & Alemany Boulevard	Public Utilities Commission, Water Dept.	13,093	$21,200		5817 5823	2, 4 & 9 23
Mission Street Parcel (6 ft. parcel) Mission near Murray Streets	Department of Public Works	1,164			5835	11A & 55A
Slope Protection Alemany Boulevard	Department of Public Works	310,475			5840/42, 5866/68 5872/73, 5899	Various
Lot 48 Justine Drive	Department of Public Works	962	$	$	5842	48
Islais Creek Lots N Boylston & Gaven Streets	Public Utilities Commission, Water Dept.	19,935	$13,000		5848 5853	23, 35 44

REAL PROPERTY OWNED BY THE CITY AND COUNTY OF SAN FRANCISCO

	JURISDICTION	AREA Sq. Ft.	LAND	IMP.	BLOCK	LOT
District 3 Department of Public Health Center 1525 Silver Avenue	Department of Public Health	13,125	$120,000	$56,000	5881	23
Department of Public Works Lands Near Cambridge Street	Department of Public Works	11,131			5886 5897 5898	58 39 1
Hillcrest School (Elementary) 810 Silver Avenue	SFUSD	106,154	$210,000	$1,110,000	5911	4 & 5
Station 42 2430 San Bruno Avenue	Fire	6,000	$18,000	$40,000	5924	4
Portola Playground NE Felton & Holyoke Streets	Recreation	216,000	$435,000	$1,398,000	5929 5930	1 & 1A 1 & 1A
Undedicated Street S LaGrande & Mansfield Streets	Department of Public Works	376			5963-A	1
University Mound Reservoir SE Felton & University Avenue	Public Utilities Commission, Water Dept.	34.325 Ac.	$2,315,000		5973	2
Portola Off-street Parking S Felton 95' W San Bruno Avenue	Administrative Services Dept. Real Estate Div.	5,100	$22,900		5981	25 & 26
Martin Luther King Jr. High School 350 Girard Street	SFUSD	216,000	$1,500,000	$972,000	5983	2
E.R. Taylor School (Elementary) 423 Burrows Street	SFUSD	96,000	$120,000	$448,000	5985	1
Monroe School (Elementary) 260 Madrid Street	SFUSD	70,000	$140,000	$234,000	6010	24

REAL PROPERTY OWNED BY THE CITY AND COUNTY OF SAN FRANCISCO

	JURISDICTION	AREA Sq. Ft.	LAND	IMP.	BLOCK	LOT
S.F. Community School 125 Excelsior Avenue (Quitclaimed from CCSF to SFUSD)	SFUSD	60,000	$120,000	$352,000	6012	5
Munich Street Pump Station E Munich 100' N Brazil Streets	Public Utilities Commission, Water Dept.	2,400	$5,000		6024	24
Luther Burbank Jr. High School 325 La Grande Avenue	SFUSD	13.15 Ac.	$197,000	$3,035,000	6071	2
Cleveland School (Elementary) 455 Athens	SFUSD	60,000	$120,000	$168,000	6075	3
Excelsior Playground E Russia & Madrid	Recreation	70,000	$105,000	$34,920	6088	8
Woodrow Wilson Sr. High 400 Mansell Street	SFUSD	774,000	$1,550,000		6126	16
Dwight Street Parcel Colby & Dwight Street	Department of Public Works	1,000	$500		6130	31
El Dorado School (Elem) 70 Delta Street	SFUSD	203,492	$400,000	$260,000	6163 6164 6179	40 24 2
Wilde Avenue Reservoir NW Wilde & Delta	Public Utilities Commission, Water Dept.	14,839	$30,000		6179	2 (ptn)
John McLaren Park Visitacion Valley	Recreation	317.975 Ac.	$4,755,000	$925,000	6190 6220	66 2
Alpha St. Widening (Remainder) W Wilde & Alpha Streets	Department of Public Works	1,800	$4,000		6192	74
Station 44 1298 Girard Street	Fire	6,000	$12,000	$55,000	6194	10

REAL PROPERTY OWNED BY THE CITY AND COUNTY OF SAN FRANCISCO

	JURISDICTION	AREA Sq. Ft.	LAND	IMP.	BLOCK	LOT
Reis Tract Lots Tucker near Rutland Streets	Public Utilities Commission, Water Dept.	57,052	$46,000		6201 6202 6208	8 & 37 2,3 & 45 18 to 22, 28 to 31
Candlestick Cove Child Care Center 500 Raymond Avenue Street Areas	SFUSD	55,000	$110,000		6220	1 (ptn)
Visitacion Valley Jr. High School 450 Raymond Avenue Lot 2 Quitclaimed from CCSF to SFUSO	SFUSD	13.82 Ac.	$737,000		6221	1, *2, 3
Candlestick Cove Child Care Center 500 Raymond Avenue Street Areas	Department of Public Works	2,500	$5,000		6221	2 (ptn)
Reis Tract Lots Arleta near Rutland Street	Public Utilities Commission, Water Dept.	15,000	$22,500		6235	13 o15, 32 to 34
Visitacion Valley Comunity Center 50 Raymond Avenue	Department of Public Health	6,250	$16,500	$30,000	6237	
Reis Tract Lots Arleta near Rutland Street	Public Utilities Commission, Water Dept.	20,000	$37,500		6238 6247	12,13,32,33 11,12,30,31
Visitacion Valley Playground W Cora & Leland	Recreation	89,619	$125,000	$55,820	6253	1
Visitacion Valley School (Elementary) 55 Schwerin Street	SFUSD	84,552	$145,000	$580,000	6254	1

REAL PROPERTY OWNED BY THE CITY AND COUNTY OF SAN FRANCISCO

	JURISDICTION	AREA Sq. Ft.	LAND	IMP.	BLOCK	LOT
Outer-Mission Substation W Russia & London	Dept. of Public Transportation	5,000	$10,000		6272	1
Amazon Reservoir Tract Crocker-Amazon Playground NE Moscow & Geneva Streets	Public Utilities Commission, Hetch Hetchy	54.95 Ac.	$3,400,000		6284A	1
Crocker-Amazon Playground; HH Res. 16919-57 NE Moscow & Geneva Streets	Recreation	Included in above		$132,931	6284-A	1
John McLaren Child Care Center 2055 Sunnydale Avenue	SFUSD	250,000	$250,000	$1,210,000	6316	2
Sewer R/W, Lot 16 E Carrizal 90' S Velasco	Public Utilities Commission, Clean Water Program	1,000	$1,000	$	6323	16
Station 43 720 Moscow Street	Fire	10,000	$55,000		6338	24
Open Space (Kelloch-Velasco Block) (Sunnydale Green) Bounded by Kelloch,Scherwin, & Velasco Avenue	Park	77,342	$225,000		6361	All lots
Guadalupe School (Elementary) 859 Prague Street	SFUSD	88,081	$132,000	$255,000	6440	1
Alice Chalmers Playground Brunswick near Whittier Streets	Recreation	73,485	$110,000	$22,000	6474	1 (ptn)
Longfellow School (Elementary) 755 Morse Street	SFUSD	88,909	$135,000	$205,000	6474	1 (ptn)

REAL PROPERTY OWNED BY THE CITY AND COUNTY OF SAN FRANCISCO

	JURISDICTION	AREA Sq. Ft.	LAND	IMP.	BLOCK	LOT
Noe Valley Off-street Parking Site S 24th 210' E Castro	Administrative Services Dept. Real Estate Div.	5,700	$31,500	$15,250	8507	23
Mission Branch 3359 - 24th Street	Library	7,637	$21,000	$168,000	6515	1
Mission Cultural Center 2868 Mission Street	Art Commission	9,895	$143,500	$256,500	6516	7
Mission Off-street Parking Site SW 24th & Capp Streets	Administrative Services Dept. Real Estate Div.	7,232	$56,000	$23,350	6517	38
Garfield Square SW 25th & Harrison	Department of Public Works	15,680			6523	2
Garfield Square SW 25th & Harrison	Park	127,400	$256,000	$1,140,000	6523	1
Mission Nursery 2950 Mission Street	SFUSD	25,850	$139,000	$5,000	6529	4,19,20
Open Space (Juri Commons) N 26th St. between Guerrero & San Jose Avenue	Rec-Park	10,433	$62,400		6532	8
Noe Valley Branch 451 Jersey Street	Library	9,120	$12,500	$89,000	6539	34
Clipper Street Buffer strip N Clipper St. between Grand View & Hoffman Avenue	Department of Public Works	2,789			6541 6542 6544	26 19 & 22 22
James Lick Jr. High School 1220 Noe Street	SFUSD	127,680	$250,000	$1,500,000	8547	1
Station 11 3880 - 26th Street	Fire	11,628	$23,000	$277,600	6551	43

REAL PROPERTY OWNED BY THE CITY AND COUNTY OF SAN FRANCISCO

	JURISDICTION	AREA Sq. Ft.	LAND	IMP.	BLOCK	LOT
Cesar Chavez Street Remainder NW Cesar Chavez & Guerrero Streets	Department of Public Works	703	$10,750		6567	9A
Open Space Duncan & Castro Streets	Park	14,714	$126,000		6590	24 to 29
Upper Noe Playground SE Day & Sanchez	Recreation	109,440	$164,000	$1,553,000	6638	7
Buena Vista Alternative Elementary School 1670 Noe Street	SFUSD	41,040	$80,000	$250,000	6640	1
Fairmount School (Elem.) 65 Chenery Street	SFUSD	125,819	$215,000	$220,000	6657	8
Sewer Right of Way, Lot 13 W Dolores 330' N Randall Streets	Public Utilities Commission, Clean Water Program	790	$800		6657	13
Mission Freeway & Bernal Cut NW Randall & Dolores Streets	Department of Public Works	1,400	$9,000		6657	18 (ptn)
Transit Power Substation Randall between San Jose & Mission	Dept. of Public Transportation	2,832	$650		6661	21 (ptn)
Slope Protection-Bernal Cut San Jose Avenue	Department of Public Works	155,123	$35,850		6661/62 6686/89 6691/93, 6719,6725 6754A,6782	Various
Fairmount Plaza Fairmount & Miguel	Park	30,560	$27,000		6682A	1

REAL PROPERTY OWNED BY THE CITY AND COUNTY OF SAN FRANCISCO

	JURISDICTION	AREA Sq. Ft.	LAND	IMP.	BLOCK	LOT
O'Shaughnessy Blvd. (Future widening) & Slope Protection O'Shaughnessy Boulevard	Department of Public Worke	20,054	$42,500	$	6706	13 to 15
Slope Protection W San Jose & Mateo Streets	Department of Public Works	9,983	$10,000		6719	18,19,23
San Jose Avenue (remainder) SW San Jose & Cuvier Streets	Department of Public Works	3,781	$5,500		6723	30,31
College Hill Station Roanoke near Arlington Streets	Public Utilities Commission, Water Dept.	2,386	$10,000		6725	3 (ptn)
Bosworth Street (future widening) NW Bosworth & Elk Streets (Sale of these parcels is not in conformity with the Master Plan.)	Department of Public Works	4,250	$10,000		6733-A	40
NE Bosworth & Elk Street (Open Space) NE Bosworth & Elk Street (Sale of these parcels is not in conformity with the Master Plan.)	Department of Public Works	24,238	$28,500		6733-A	41
Open Space (Dorothy Erskine) Martha Avenue	Park	34,229	$15,000		6735 6761	2 to 14 17 to 24
Bosworth Street (remainder) E. Bosworth & Burnside Streets (Sale of these parcels is not in conformity with the Master Plan.)	Department of Public Works	17,000	$62,750		6736	33

REAL PROPERTY OWNED BY THE CITY AND COUNTY OF SAN FRANCISCO

	JURISDICTION	AREA Sq. Ft.	LAND	IMP.	BLOCK	LOT
Sewer R/W (for sewer access) S Burnside 87' N Bosworth Streets	Public Utilities Commission, Clean Water Program	14,902	$15,000		6736 6738	29 17 & 26
Bosworth Street (Remainder) Bosworth Street (Sale of these parcels is not in conformity with the Master Plan.)	Department of Public Works	29,750	$110,000		6738 6743 6744	30 25 32
Sewer R/W (for sewer access) E Diamond 66' N Bosworth Streets	Public Utilities Commission, Clean Water Program	8,488	$15,000		6745	29 & 65
Glen Park School (Elementary) 151 Lippard Avenue	SFUSD	77,656	$120,000	$537,000	6757	2
Sewer R/W (for sewer access) N Joost 275 W Baden Streets	Public Utilities Commission, Clean Water Program	5,000	$5,000		6765	17 & 42
Open Space (Monterey Conservatory) Monterey between Congo & Baden Street	Rec-Park	8,260	$219,200	$68,000	6770	57
Sewer R/W (for sewer access) S Joost 100 W Baden Streets	Public Utilities Commission, Clean Water Program	3,500	$3,500		6770	13 & 44
Lamartine Street Sewer R/W Alemany near Tingley Streets	Public Utilities Commission, Clean Water Program	5,000	$12,000		6786	95
Excelsior Library 4400 Mission Street	Library	10,000	$75,000	$210,000	6797	46

REAL PROPERTY OWNED BY THE CITY AND COUNTY OF SAN FRANCISCO

	JURISDICTION	AREA Sq. Ft.	LAND	IMP.	BLOCK	LOT
20' Strip along E Line (Parcel #57, Water Department Report) Junipero Serra Boulevard between Paloma & Belle Avenue	Public Utilities Commission, Water Dept.	144,271	$150,000		6900	1,5 to 7
Lunado Court (interior Circle)	Department of Public Works	541	$550		6912-A	1
Corona Court (interior circle)	Department of Public Works	1,000	$1,000		6913-A	1
Entrada Court (interior circle)	Department of Public Works	15,394	$15,525		6917-B	1
Geneva Avenue (Remainder) Geneva at Ocean Avenue	Department of Public Works	17,141	$81,750		6946 6947 6948	61 8 26 & 27
Department of Public Transportation Metro Rail Center SW San Jose & Ocean Avenues	Dept. of Public Transportation	334,802	$700,000	$313,000	6949	15
Alemany Boulevard (Remainder) Alemany near Ocean	Department of Public Works	3,441	$13,750		6954	11C
Balboa Sr. High School 1000 Cayuga Avenue	SFUSD	446,040	$900,000	$2,830,000	6958-A	1

REAL PROPERTY OWNED BY THE CITY AND COUNTY OF SAN FRANCISCO

	JURISDICTION	AREA Sq. Ft.	LAND	IMP.	BLOCK	LOT
Alemany Emergency Hospital & Day Treatment Center 45 Onondaga	Department of Public Health	7,112	$17,500	$136,000	6959	16 & 17
James Denman Jr. High School 241 Oneida	SFUSD	195,000	$347,000	$1,450,000	6961	All lots except 8 to 13
San Miguel Child Care Center 300 Seneca Avenue (Leased Site)	SFUSD	134,236	$202,000	$900,000	6961 6962	Various
Geneva Avenue (Remainder) N Geneva & Delano Avenues	Rec-Park	10,427	$80,000		6964	27
Geneva Car Barn 2301 San Jose Avenue	Dept. of Public Transportation	118,375	$300,000	$421,000	6972	36
LRV Storage Tracks San Jose Avenue	Dept. of Public Transportation	29,916	$180,000	$60,000	6973	39
Junipero Serra (Remainder) NE Junipero Serra & Shields Streets	Department of Public Works	2,400	$4,000		7000	25
Open Space (Lakeview-Ashton Hilltop)	Park	11,250	$37,550		7010 7054	18 & 19 37 to 39
Geneva Avenue (Remainder) S Cayuga & Geneva Avenue	Department of Public Works	270	$500		7029	28
Ocean View Playground SE Capitol & Montana Streets	Recreation	448,000	$1,200,000	$1,290,000	7068	1

REAL PROPERTY OWNED BY THE CITY AND COUNTY OF SAN FRANCISCO

	JURISDICTION	AREA Sq. Ft.	LAND	IMP.	BLOCK	LOT
Ortega School (Elementary) 400 Sargent Street Leased to Rec-Park Until 2094 for Brooks Park (88,550 s.f.)	SFUSD	220,000	$600,000	$373,000	7073 7074 7075	50 49 & 50 56
Brooks Park Arch & Shields	Park	45,000	$518,000		7074 7075	2 to 6 37 to 45 32 to 35
Byxbee Playground SW Byxbee & Shields	Recreation	45,000	$120000	$21,000	7078	49
Randolph Substation Easement N Randolph Street & Byxbee	Dept. of Public Transportation	2,215	$12,183		7084	24 (ptn)
Mini Park NW Bright & Randolph Streets	Park	3,750	$22,000	$14,000	7090	18 & 19
Cayuga District Playground W Cayuga & Naglee Streets	Recreation	126,990	$370,000	$88,474	7095A 7095B 7096A	11 2 8
Alemany Boulevard (Remainder) Alemany near Farragut	Department of Public Works	15,290	$30,000		7096-B	1A
Sheridan School (Elementary) 431 Capitol Avenue	SFUSD	70,000	$140,000	$350,000	7105	1
Randolph St. Widening 345 Randolph	Department of Public Worke	2,175	$187,500		7118	44
Brotherhood Way, Between Bright Street & Junipero Serra Boulevard (Open Space)	Department of Public Works	385,575	$940,000	$11,763	7116/22 7124/25 7126B 7127/28 7130/36	Various

REAL PROPERTY OWNED BY THE CITY AND COUNTY OF SAN FRANCISCO

	JURISDICTION	AREA Sq. Ft.	LAND	IMP.	BLOCK	LOT
Undedicated Street San Diego Avenue	Department of Public Works	4,048			7126-A	7
Alemany Boulevard (Remainder) Alemany & Chester Streets	Department of Public Works	7,123	$7,132		7140 7148 7149 7150	1 & 35A 43 4 44,44A,&49
Station 33 8 Capitol Avenue	Fire	15,720	$12,500	$300,000	7147	46
Palmetto Avenue (Remainder) Palmetto & Head Streets	Department of Public Works	2,911	$4,150		7153	28A, 38A & 51
Sewer R/W (for sewer access) N De Long 125' E Crystal Streets	Public Utilities Commission, Clean Water Program	2,500	$2,500		7156	70 & 71
Slope Protection Alemany Boulevard Between Crystal & San Jose Ave.	Department of Public Works	25,500			7156	Various
San Jose Avenue Remainder San Jose Avenue NW San Jose & Regent Street	Department of Public Works	350			7159	1
Mini Park E Lessing 125' N Liebig Streets	Park	6,012	$89,500	$15,000	7160	1 & 11
Hillcrest and Ocean View Lots	Public Utilities Commission, Water Dept.	4,002	$5,000		7174	45
Undedicated Street NE San Diego, SW De Long Avenue	Department of Public Works	6,515			7174	51,56 & 57

REAL PROPERTY OWNED BY THE CITY AND COUNTY OF SAN FRANCISCO

	JURISDICTION	AREA Sq. Ft.	LAND	IMP.	BLOCK	LOT
Central Pump Station SW Sloat & 22nd Avenue	Public Utilities Commission, Water Dept.	213,839	$600,000	$50,000	7206	1
Open Space Sloat & Junipero Serra Streets	Department of Public Works	13,800	$50,000		7222A 7222B	1 1
Lakeside Village Parking Sites Ocean at 19th & Junipero Serra	Administrative Services Dept. Real Estate Div.	16,050	$65,000	$42,000	7225 7226	13 16
M Line Right of Way E 19th Avenue between Ocean & Eucalyptus	Dept. of Public Transportation	78,032	$225,000		7226	No lot #
Merced Branch 155 Winston Drive	Library	12,966	$39,000	$135,000	7236	1
Junipero Serra Playground 300 Stonecrest Drive	Recreation	65,682	$195,000	$95,000	7237	8
Stairway & Pedestrian Subway NE Banbury & 19th Avenue	Department of Public Works	336	$350		7243	14
San Francisco Zoological Gardens Great Hwy. & Sloat & Fleishhacker Playfield/Pool (7.69 ac. of above, 99-year lease to State of California for Armory purposes.)	Park	136.405 Ac.	$4,000,000	$11,162,000	7261	2,6,7 & 9
Ft. Funston (Remainder) Skyline Blvd. & Great Highway	Park	153,201	$65,000		7282	8
Lakeshore Sewage Pumping Station	Public Utilities Commission, Clean Water Program	5,097	$600	$354,000	7283	1 (ptn)

REAL PROPERTY OWNED BY THE CITY AND COUNTY OF SAN FRANCISCO

	JURISDICTION	AREA Sq. Ft.	LAND	IMP.	BLOCK	LOT
Lake Merced Lands (within City & County) (including 368 acres of lake area) Lake Merced Boulevard; Skyline & John Muir Drive	Public Utilities Commission, Water Dept.	685.48 Ac.	$15,120,000		7283 7380	1 (ptn) 27 to 30
Harding Municipal Golf Course (18 Hole Championship Course With 9 Hole Practice Course-Part of Lake Merced Lands)	Park	Included in above		$50,000	7283	1 (ptn)
Pistol Range Lake Merced Boulevard Skyline Blvd. & John Muir Dr.	Police	5.85 Ac.		$115,000	7283	1 (ptn)
Rolph-Nicole Playground Eucalyptus Drive	Recreation	108,900	$400,000	$88,759	7295	16 (ptn)
Lakeside School Site 25th & Eucalyptus Drive	SFUSD	43,560	$50,000		7295	16 (ptn)
Station 19 390 Buckingham Way	Fire	10,692	$30,000	$220,000	7296	2
Lakeshore School (Elementary) 220 Middlefield Drive	SFUSD	243,936	$700,000	$796,000	7298	5 (ptn)
Lowell High School 1101 Eucalyptus Drive	SFUSD	27.3 Ac.	$3,600,000	$4,200,000	7298	5 (ptn) & 6
Louise Lombard Special School 700 Font Boulevard	SFUSD	108,743	$300,000	$1,000,000	7299	4
Stairway and Pedestrian Subway 19th near Cardenas Street	Department of Public Works	660	$650		7320	2

REAL PROPERTY OWNED BY THE CITY AND COUNTY OF SAN FRANCISCO

	JURISDICTION	AREA Sq. Ft.	LAND	IMP.	BLOCK	LOT
Park Merced Sewage Pumping Station Lake Merced near Brotherhood	Public Utilities Commission, Clean Water Program	5,080	$10,000	$135,000	7333	2
Douglass Playground NW Douglass & 27th	Recreation	315,462	$72,500	$6,500	7500	1
Police Academy 350 Amber Drive	Police	195,114	$750,000	$200,000	7521	5
George Christopher Playground Diamond Hts. near Duncan	Recreation	292,832	$219,624		7521 7523 7533	7 102 101
Open Space (Berkeley Way) South of Unique Lane	Park	48,594	$64,000		7524	101
Open Space (Diamond Heights) Diamond between Valley & 24th St. Everson Street near Digby	Park	152,674	$400		7536 7543	18 25 to 28 & 32
Open Space (Billy Goat Hill) Bacon near 30th Street	Park	132,363	$129,600		7537 7538	60 101
W. Haas Playground Addison near Diamond Hts.	Recreation	196,975	$80,981	$148,601	7540	1 & 2
Station 26 80 Digby Street	Fire	10,360	$16,500	$310,000	7540	13 to 15
Fairmount Pl. Extension Everson near Miguel	Park	4,600	$7,500		7540	10
Open Space (Glen Park) Lot 7	Rec-Park	2,750	$20,000	$1,009,000	7549	7

REAL PROPERTY OWNED BY THE CITY AND COUNTY OF SAN FRANCISCO

	JURISDICTION	AREA Sq. Ft.	LAND	IMP.	BLOCK	LOT
Glen Park Canyon Lands Chenery & Elk Streets	Rec-Park	101.113 Ac.	$450,000		7560	1
Glen Park Day Camp O'Shaughnessy Boulevard	Park	Included in above			7560	1
Glen Park Playground	Recreation	Included in above	$157,000	$267,399	7560	1
Slope Protection O'Shaughnessy Boulevard near Portola Drive	Department of Public Works	3,958	$1,300		7560	1 (ptn)
J. Eugene McAteer Sr. High School 555 Portola Drive (Quitclaimed from CCSF to SFUSD)	SFUSD	24.935 ac.			7560	1 (ptn)
Seal Rocks	Park	43,560			San Francisco	

PROPERTY OUTSIDE OF CITY AND COUNTY OF SAN FRANCISCO

Aqueduct Lands & rights of way including Corral Hallow and Newark-San Lorenzo pipeline rights of way	Public Utilities Commission, Hetch Hetchy	551 Ac.	$182,410		Alameda Co.
Electric transmission lands and rights of way	Public Utilities Commission, Hetch Hetchy	Included in above	$31,600		Alameda Co.
Alameda County Lands	Public Utilities Commission, Water Dept.	24476 Ac.	$1,500,115		Alameda Co.

REAL PROPERTY OWNED BY THE CITY AND COUNTY OF SAN FRANCISCO

	JURISDICTION	AREA Sq. Ft.	LAND	IMP.	BLOCK	LOT
Bay Division Pipe Line #3	Public Utilities Commission, Water Dept.	59.407 Ac.	$59,850		Alameda Co.	
Fresno County	Park/Library	40 Ac.	$800		Fresno Co.	
Kern County	Park/Library	1432 Ac.	$48,240		Kern Co.	
Bay Division Pipe Line #3	Public Utilities Commission, Water Dept.	54.915 Ac.	$181,000		Santa Clara Co.	
Santa Clara County Lands	Public Utilities Commission, Water Dept.	14027.8 Ac.	$1,445,247		Santa Clara Co.	
Bay Division Pipe Line #3	Public Utilities Commission, Water Dept.	148.674 Ac.	$290,000		Santa Clara Co.	
Water Department Rights	Public Utilities Commission, Water Dept.		$1,610,000		Santa Clara Co.	
Aqueduct and electric transmission line lands and rights of way, including Corall Hollow Pipe Line right of way	Public Utilities Commission, Hetch Hetchy	382 Ac.	$25,825		San Joaquin Co.	
Electric transmission lands and rights of way	Public Utilities Commission, Hetch Hetchy		$3,600		San Joaquin Co.	
Booster Pump Sta. Baltimore & Cordova Street	Public Utilities Commission, Hetch Hetchy	0.079 Ac.	$2,500		San Mateo Co.	
Lake Merced Lands	Public Utilities Commission, Water Dept.	8.9 Ac.	$22,000		San Mateo Co.	
San Francisco Airport	Airport	4893 Ac.	$2,011,500	$48,589	San Mateo Co.	
Radio Range Station	Airport	40 Ac.	$1,600		San Mateo Co.	
Harney Way, Access Road	Department of Public Works	2.07 Ac.	$7,000		San Mateo Co.	
Log Cabin Ranch School	Juvenile Court	612.337 Ac.	$62,000	$200,000	San Mateo Co.	
Sharp Park	Park	454.72 Ac.	$682,000	$109,027	San Mateo Co.	

REAL PROPERTY OWNED BY THE CITY AND COUNTY OF SAN FRANCISCO

	JURISDICTION	AREA Sq. Ft.	LAND	IMP.	BLOCK	LOT
Jail Site	Sheriff	158 Ac.	$80,000	$640,000	San Mateo Co.	
Old Right of Way (Street Car Line)	Public Utilities Commission, Water Dept.	57.893 Ac.	$365,000		San Mateo Co.	
Millbrae Power House	Public Utilities Commission, Water Dept.	0.734 Ac.	$12,500	$15,000	San Mateo Co.	
Water Department Lands	Public Utilities Commission, Water Dept.	22898.62 Ac.	$3,963,910		San Mateo Co.	
Hillsborough Aqueduct & P/L R/W	Public Utilities Commission, Water Dept.	10.057 Ac.	$27,000		San Mateo Co.	
Filoli Estate Lands	Public Utilities Commission, Water Dept.	63.32 Ac.	$3,420		San Mateo Co.	
Aqueduct and transmission line lands and rights of way	Public Utilities Commission Hetch Hetchy	795.38 Ac.	$340,017		Stanislaus Co.	
Reservoir lands, rights of way, etc.	Public Utilities Commission, Hetch Hetchy	14224 Ac.	$1,052,000		Tuolumne Co.	
Other reservoir lands	Public Utilities Commission, Hetch Hetchy		$205,600		Tuolumne Co.	
Aqueduct, power plant and regulating reservoir lands and rights of way	Public Utilities Commission, Hetch Hetchy		$56,000		Tuolumne Co.	
Electric transmission line lands and rights of way	Public Utilities Commission, Hetch Hetchy		$3,320		Tuolumne Co.	
Hetch Hetchy Railroad lands and rights of way	Public Utilities Commission, Hetch Hetchy		$19,900		Tuolumne Co.	
Sewage Disposal Spray Field	Public Utilities Commission, Hetch Hetchy	11 Ac.	$16,500		Tuolumne Co.	

REAL PROPERTY OWNED BY THE CITY AND COUNTY OF SAN FRANCISCO

	JURISDICTION	AREA Sq. Ft.	LAND	IMP.	BLOCK	LOT
Camp Mather (See Hetch Hetchy)	Recreation	328.78 Ac.		$44,043	Tuolumne Co.	
Water Supplies - All Counties	Public Utilities Commission, Water Dept.	321.983 Ac.	640000		All Counties	
Water Supplies - All Counties	Public Utilities Commission, Hetch Hetchy	6570.297 Ac.		$132,763,300	All Counties	

SF
R10
#1
2000
c.2

REAL ESTATE DIVISION
DEPARTMENT OF ADMINISTRATIVE SERVICES

2000

DOCUMENTS DEPT.
JUN 30 2000
SAN FRANCISCO
PUBLIC LIBRARY

Real Property Owned By
The City and County of San Francisco
as of Fiscal Year Ending June 30, 2000

Cover Photo (c2000 S.F. Giants/Lachenmyer):

The Pac-Bell Ballpark site contains 12.5 acres. The site assembly consists of a former Caltrans property (3.6 ac.), which was acquired by the Real Estate Division, portions of former Berry and Second Streets (1.3 ac.), and lands of the Port of San Francisco (7.6 ac.).

The entire site is now under the jurisdiction of the Port of San Francisco, which entered into a 66-year ground lease with the Giants for the private development of an open-air waterfront ballpark. The ballpark was completed on schedule for the 2000 baseball season.

3F R10 *1

CITY AND COUNTY OF SAN FRANCISCO
REAL ESTATE DIVISION

July 1, 2000

To The Honorable Mayor, Supervisors,
Controller, and the City Administrator of the
City and County of San Francisco:

REAL PROPERTY OWNED BY THE
CITY AND COUNTY OF SAN FRANCISCO

Pursuant to the Administrative Code, I have prepared and transmit herewith a report of property owned by the City and County of San Francisco, the Community College District, and by the San Francisco Unified School District.*

Valuations shown in this report represent historical or book value rather than current market value.

All real properties owned by the City are situated in San Francisco or in other counties in the State of California, as follows:

- Hetch Hetchy in Tuolumne, Stanislaus, San Joaquin, Alameda and San Mateo Counties.
- Water Department in Alameda, Santa Clara and San Mateo Counties.
- San Francisco International Airport, Sharp Park, Log Cabin Ranch School and County Jail in San Mateo County.
- Park and Library lands in Fresno and Kern Counties (Fuhrman Bequest).

Each year the Real Estate Division will complete approximately 150 projects on behalf of various departments. Several significant projects completed during the last year are detailed on the next few pages.

Respectfully submitted,

Anthony J. DeLucchi
Director of Property

See notes on reverse

I:\USERS\KBIANCHI\PROPBOOK\PROPBOOK.DOC

*NOTES:

Properties under the jurisdiction of the Port Commission do not include dedicated street areas, and the values shown are those carried on Port Commission inventory.

Areas under jurisdiction of the Department of Public Works do not include dedicated street areas in the City and County.

The College District and School District properties are based on historical records and may not reflect the current status.

The property book does not yet reflect the Mission Bay Land exchanges between City, Port, State and Catellus Development Corporation.

Mission Bay Land Use Plan: In July 1999 a series of Land Exchange Agreements between the City, Port, State and Catellus Development Corporation were recorded which resolved long-standing title and ownership disputes between the parties and transformed the patchwork ownership of the land into developable parcels for both public and private interests consistent with the approved Mission Bay Development Agreement and Specific Plan.

Some of the public benefits the developer will provide as part of the project include a new Police/Fire Station, a new street grid pattern improved to current City standards, up to 1,100 affordable rental and for sale residential units, and approximately 50 acres of parks and community facilities. Also, both Catellus and the City donated approximately 43 acres to house University of San Francisco's new administrative offices and research facilities.

(See Mission Bay Land Use Map)

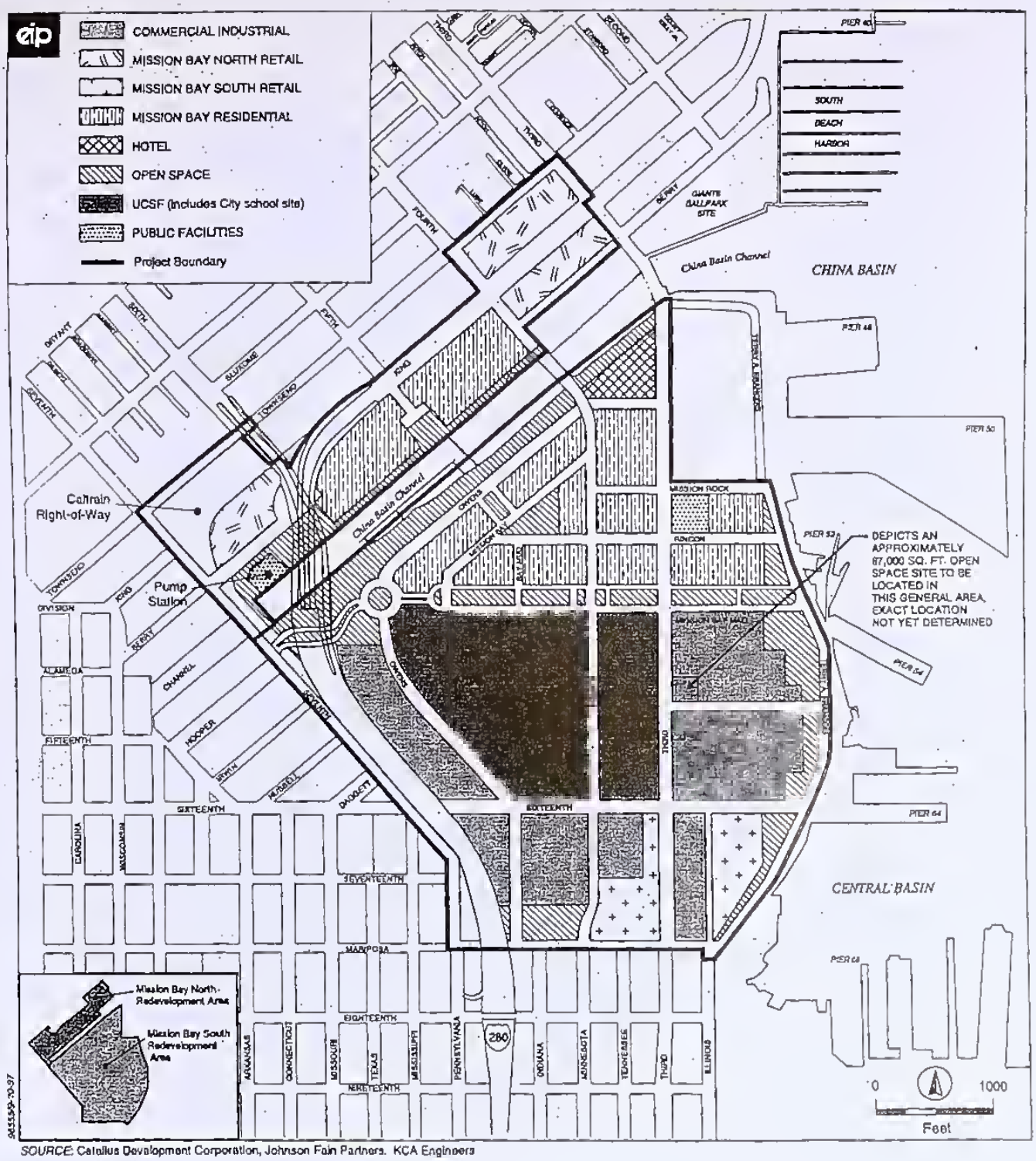

SOURCE: Catellus Development Corporation, Johnson Fain Partners, KCA Engineers

MISSION BAY SEIR INITIAL STUDY

FIGURE 2 PROPOSED LAND USE DEVELOPMENT PROGRAM

555 – 7th Street: The City exercised the purchase option in its Lease Agreement and acquired this 3-story building, which houses the Public Defender and Sheriff. The acquisition cost was financed through the issuance of Certificates of Participation. The building is managed by the Real Estate Division.

525 Golden Gate Avenue: The Real Estate Division was successful in acquiring the State of California building located at 525 Golden Gate Avenue. The building was damaged beyond repair by the 1989 Loma Prieta Earthquake, causing the state to vacate the building. The City of San Francisco is now developing plans to demolish the current structure and construct a new facility.

245 So. Spruce, So. San Francisco: San Francisco International Airport has long term plans to expand the airport from 6 million sq.ft. to 18 million sq.ft. The opening of the new International Terminal (2.5 million sq.ft.) this fall is part of this expansion. In order to provide for this expansion, the Real Estate Division negotiated a long-term lease with options for a 560,000 sq.ft. facility on a 22-acre site at 245 So. Spruce Street, So. San Francisco. This facility provides office and warehouse space for various airport programs that can be relocated off of the airport property. A new BART station located next to the property will provide direct access to the airport.

Palou/Phelps:Three parcels totaling 7,500 square feet were acquired for the Recreation & Park Department's open space program in the Silver Terrace district near Palou & Phelps Streets. These parcels, in conjunction with 37,500 square feet previously purchased in 1998, will be preserved as open space to maintain the natural hillside.



LEGEND

1999 Acquisition

1998 Acquisition

REAL ESTATE DIVISION

COUNTY BOUNDARY OF SAN FRANCISCO (CITY AND COUNTY) AS

DEFINED IN SECTION 23138 OF THE GOVERNMENT CODE OF CALIFORNIA

Beginning at the southwest corner, being the northwest corner of San Mateo County, in the Pacific Ocean, on the extension of the northern line of T.3 S., of Mount Diablo base; thence northerly along the Pacific Coast, to its point of intersection with the westerly extension of the low water line on the northern side of the entrance to San Francisco Bay, being the southwest corner of Marin County and northwest corner of San Francisco County; thence easterly, through Point Bonita and Point Cavallo, to the most southeastern point of Angel Island, all on the line of Marin County; thence northerly, along the easterly line of Marin County, to the northwest point of Golden Rock (also known as Red Rock), being a common corner of Marin, Contra Costa, and San Francisco Counties; thence due southeast four and one-half statute miles to a point established as the corner common to Contra Costa, Alameda, and San Francisco Counties; thence southeasterly on the western line of Alameda County to a point on the north line of T.3 S, R.4 W, M.D.B. & M.; thence westerly on the township lines and an extension thereof to the place of beginning. The islands known as the Farralones (Farallons) are a part of said City and County of San Francisco.

❖ ❖ ❖ ❖ ❖ ❖ ❖ ❖ ❖ ❖ ❖ ❖ ❖ ❖ ❖ ❖ ❖ ❖ ❖

GOVERNMENT CODE OF CALIFORNIA – SECTION 23075:

"In," "to," or "from" the ocean shore means a point three miles seaward from the shore. "Along," "with," "by," or "on" the ocean shore means on a line parallel with the three miles seaward from the shore.

❖ ❖ ❖ ❖ ❖ ❖ ❖ ❖ ❖ ❖ ❖ ❖ ❖ ❖ ❖ ❖ ❖ ❖ ❖

Location of Steeple on San Francisco City Hall Dome (as per U.S.D. & G. Survey):
North Latitude 37° 46' 45.629" Longitude 122° 25' 05.286" West.

H:\PropBook\GovtCode.doc

REAL PROPERTY
OWNED BY THE CITY AND COUNTY OF SAN FRANCISCO
FISCAL YEAR 1999-2000

WITHIN CITY AND COUNTY OF SAN FRANCISCO

DEPARTMENTS, DIVISIONS, & COMMISSIONS	ACRES	LAND VALUE	IMPROVEMENTS	TOTAL
Administrative Services Department				
Animal Care & Control	0.470	$46,000	$272,000	$318,000
Purchasing	2.608	$377,100	$1,098,350	$1,475,450
Real Estate	69.022	$26,327,332	$103,204,625	$129,531,957
Consumer Assurance (Agriculture)	4.563	$180,000	$175,000	$355,000
Art Commission	2.613	$730,800	$415,050	$1,145,850
Asian Art Commission	2.072	$900,000	$2,500,000	$3,400,000
Community College	71.013	$5,248,877	$16,096,135	$21,345,012
Fine Arts	0.000	$0	$4,945,000	$4,945,000
Fire Department	36.410	$6,366,400	$12,552,100	$18,918,500
Human Services	1.707	$4,506,750	$10,185,100	$14,691,850
Juvenile Court	13.940	$285,000	$4,115,000	$4,400,000
Library	7.525	$1,786,100	$137,899,500	$139,685,600
Mayor	4.687	$870,000	$3,892,979	$4,762,979
Park	1,852.278	$162,380,533	$58,479,931	$220,860,464
Parking & Traffic (Parking Authority)	4.730	$7,764,000	$22,300,000	$30,064,000
Police Department	17.040	$8,329,596	$5,350,653	$13,680,249
Port Commission	596.430	$146,039,336	$93,572,082	$239,611,418
Public Health	88.504	$5,608,718	$59,338,500	$64,947,218
Public Transportation	57.998	$34,835,942	$7,424,707	$42,260,649
Public Utilities Commission	0.000	$0	$0	$0
Clean Water Program	78.018	$26,834,950	$193,150,000	$219,984,950
Hetch Hetchy	64.213	$3,675,000	$0	$3,675,000
Water	862.947	$26,402,655	$4,615,166	$31,017,821
Public Works	212.828	$49,752,520	$9,736,114	$59,488,634
Recreation	767.842	$55,642,414	$29,366,056	$85,008,470
S.F.U.S.D.	433.198	$51,801,856	$116,032,729	$167,834,585
Telecommunications & Information Services	3.754	$332,000	$382,000	$714,000
War Memorial	7.894	$5,050,000	$47,700,000	$52,750,000
WITHIN SAN FRANCISCO	5,264.304	$632,073,879	$944,798,777	$1,576,872,656

OUTSIDE CITY AND COUNTY OF SAN FRANCISCO

DEPARTMENTS AND COMMISSIONS				
Airport-San Mateo Co.	4,933.000	$2,013,100	$48,588,500	$50,601,600
Juvenile Ct.- San Mateo Co.	612.337	$706,610	$200,000	$906,610
Library/Park (Fuhrman Bequest)	1,472.000	$0		$0
Park	454.720	$24,610	$109,027	$133,637
Public Utilities Commission				
Hetch Hetchy	22,533.677	$1,941,722	$132,763,300	$134,705,022
Water	62,119.182	$10,122,542	$15,000	$10,137,542
Public Works	2.070	$62,000		$62,000
Recreation-Tuolumne Co.	328.780	$7,000	$44,043	$51,043
Sheriff- San Mateo Co.	158.000	$80,000	$640,000	$720,000
OUTSIDE SAN FRANCISCO	92,613.766	$14,957,584	$182,359,870	$197,317,454
GRAND TOTAL	97,878.070	$647,031,463	$1,127,158,647	$1,774,190,110

NOTE: Areas of public and privately-owned land in San Francisco:

MAINLAND	28,918 ACRES
RECLAIMED LANDS	170 ACRES
TREASURE ISLAND (Filled Area)	406 ACRES
YERBA BUENA ISLAND	155 ACRES
BAY AND OCEAN WATER	53,035 ACRES
ALCATRAZ ISLAND	22 ACRES
ANGEL ISLAND(ptn.)	9 ACRES
RED ROCK ISLAND(ptn.)	3 ACRES
FARRALONE ISLANDS	120 ACRES
TOTAL	82,838 ACRES

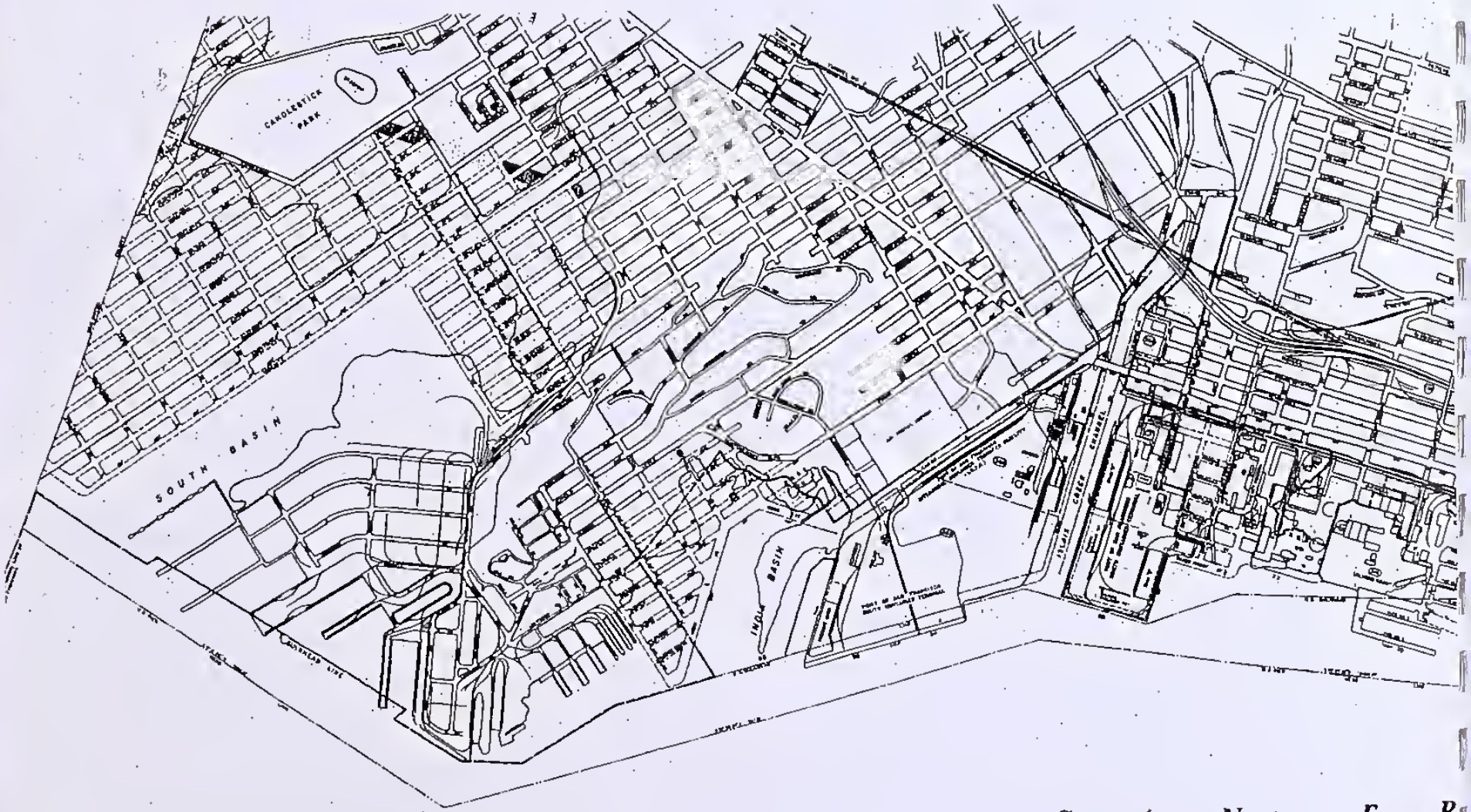
CANDLESTICK PARK
SOUTH BASIN
INNER BASIN
YOSEMITE CREEK CHANNEL

B A Y O F S A N F R

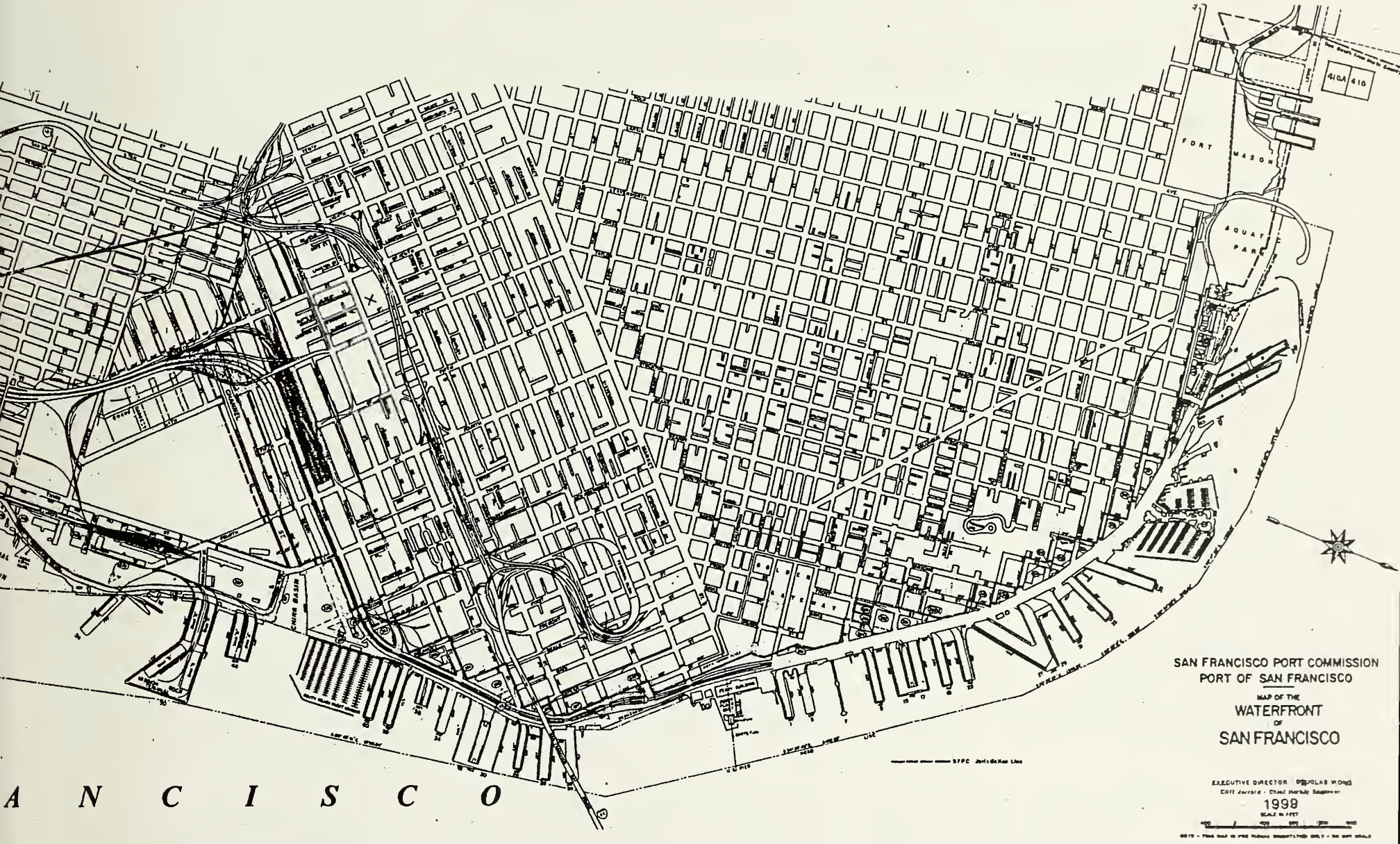
SAN FRANCISCO PORT COMMISSION
PORT OF SAN FRANCISCO
MAP OF THE
WATERFRONT
OF
SAN FRANCISCO
1999
FORT MASON
AQUATIC PARK
CHINA BASIN
CHANNEL
A N C I S C O

REAL PROPERTY OWNED BY THE CITY AND COUNTY OF SAN FRANCISCO

	JURISDICTION	AREA Sq. Ft.	LAND	IMP.	BLOCK	LOT
Port Lands **#** (Includes Blocks 1/7,15/17,35/37,57,58,82,109,110,137/140,201,202,410, 410A,3742,3743,3769/3771,3773,3790/3792,3801, 3802,3809,3810,3838/3840,3850,3852,3880,3892, 3899,3940,3941,4046,4052,4110,4111,4232,4304, 4308,4502A 4845,4852,4917,4935)	Port Commission	587.574 AC.	$66,294,188	$46,676,041	#	
Kirkland Bus Yard **2301 Stockton Street**	Dept. of Public Transportation	113,437	$17,500,000	$287,000	19	1
Open Space **601 Beach Street**	Park	3,147	$97,500		24	1
No. Point Sewage Treatment Plant **111 Bay Street**	Public Utilities Commission, Clean Water Program	280,086	$1,100,000	$9,000,000	33 34 38 39	5 2 11 34
Francisco Middle School **2190 Powell Street**	SFUSD	113,020	$390,000	$525,000	40 53	2 1
Francisco Street Reservoir **Hyde & Francisco Streets**	Public Utilities Commission, Water Dept.	143,352	$860,000	$160,000	46 47	1 1
Russian Hill Park **Hyde & Francisco Street**	Park	41,250	$20,000		47	1
15' x 137' 6" (Lot) **NW Chestnut & Kearny Streets**	Park	2,062	$300		55	2
Lombard Street Reservoir **SW Hyde & Lombard Streets**	Public Utilities Commission, Water Dept.	113,437	$900,000	$35,366	70	1

REAL PROPERTY OWNED BY THE CITY AND COUNTY OF SAN FRANCISCO

	JURISDICTION	AREA Sq. Ft.	LAND	IMP.	BLOCK	LOT
Fay Park 2340-2366 Leavenworth Street	Rec-Park	11,000			67	14 & 14A
Alice Marble Tennis Courts SW Hyde & Lombard Streets (Surface only)	Recreation	Included in above			70	1
Yick Woo School (Elementary) 2245 Jones Street	SFUSD	30,612	$107,000	$212,500	72	1
North Beach Playground SE Lombard & Mason Streets	Recreation	109,787	$380,000	$889,000	75	1
North Beach Branch 2000 Mason Street	Library	Included in above		$193,000	75	1(ptn)
Station 28 1814 Stockton Street	Fire	2,782	$8,000	$256,000	77	24
Pioneer Park Telegraph Hill Boulevard	Park	196,885	$2,350,000	$1,107,000	78 79 86 87	61 & 62 8 & 9 11to 13 28 (ptn)
Garfield School (Elementary) 420 Filbert Street	SFUSD	34,422	$120,000	$209,500	87	28 (ptn)
Chinatown North Beach Community College Center 940 Filbert Street (20-year lease to S.F.C.C.D)	SFUSD	29,475	$88,000	$433,000	92	6

REAL PROPERTY OWNED BY THE CITY AND COUNTY OF SAN FRANCISCO

	JURISDICTION	AREA Sq. Ft.	LAND	IMP.	BLOCK	LOT
Michelangelo Playground & Center Greenwich near Jones	Rec-Park	18,906	$1,725,000	$12,000	93	24
Washington Square SW Filbert and Stockton Streets	Park	98,500	$500,000	$3,000	102	1 & 2
Mini Park W. Hyde 80 N. Vallejo Streets	Park	4,390	$84,000		124	49
Coolbrith Park NE Vallejo & Taylor Streets	Park	18,906	$75,000		128	16
Central Station 766 Vallejo Street	Police	12,706	$96,000	$18,000	130	43 (ptn)
Vallejo Street Garage #1 766 Vallejo Street	Administrative Services Dept. Real Estate Div.	1,422	$30,000	$937,725	130	NW of 43
I-480 Broadway Clay/Washington parcels	Department of Public Works	178,779			140,141 165,202,203	
School of Commerce/Business (Sr. High) 350 Broadway Street (Quitclaimed from CCSF to SFUSD)	SFUSD	27,557	$125,000	$178,500	143	3
Vallejo Street Garage #2 SW Vallejo & Churchill Streets	Parking Authority	18,906	$4,700,000		147	23 & 25
Jean Parker School (Elementary) 840 Broadway	SFUSD	26,888	$95,000	$400,000	148	8

REAL PROPERTY OWNED BY THE CITY AND COUNTY OF SAN FRANCISCO

	JURISDICTION	AREA Sq. Ft.	LAND	IMP.	BLOCK	LOT
Broadway Tunnel (Remainder) Broadway between Larkin & Mason Streets	Department of Public Works	2,980	$7,500		154 155 158	28 38 & 47 42
Broadway Street; (Vacated Airspace-Lease to Pine View Housing Corp.) Broadway between Mason & Taylor	Department of Public Works	17,698			158	78
Department of Public Health Center #4 (Air Rights over Broadway Tunnel at Mason Street)	Department of Public Health	10,050	$300,000	$1,600,000	159	46
Station 2, 1340 Powell Street	Fire	4,608	$18,600	$210,000	160	15 & 28
Chinatown Open Space 900 Jackson Street	Rec-Park	16,767	$5,700,000		180	4,4A,5 to 8, 28 to 30
Spring Valley School (Elementary) 1451 Jackson Street	SFUSD	41,250	$125,000	$388,500	186	7
Rec-Park Open space 1464 & 1470 Washington	Rec-Park	6,588	$713,000		187	12 & 13
Cable Car Power House 1201 Mason Street	Dept. of Public Transportation	39,646	$140,000	$120,000	190	5
Chinatown Branch Library 1135 Powell Street	Library	9,453	$33,000	$175,000	191	4

REAL PROPERTY OWNED BY THE CITY AND COUNTY OF SAN FRANCISCO

	JURISDICTION	AREA Sq. Ft.	LAND	IMP.	BLOCK	LOT
Commodore Stockton Child Care Center Annex II 949 Washington Street	SFUSD	10,650	$37,500	$130,000	192	6
Justin Herman Plaza SE Washington & Drumm	Park	41,763	$500,000		202	18
Washington & Drumm Sewer Pump Station SW Washington & Drumm	Public Utilities Commission, Clean Water Program	10,997	$117,800		203	13
Golden Gateway Garage 250 Clay Street	Administrative Services Dept. Real Estate Div.	119,150	$6,000,000	$6,135,000	204	19,20,22& 23
Golden Gateway Pl. & Public Park Alcoa Building 250 Clay	Park	86,071	$163,500	$807,000	204	20 & 22
Station 13 530 Sansome Street	Fire	8,939	$625,000	$1,000,000	206	17
Chinese Education Center 657 Merchant Street	SFUSD	5,845	$350,000	$50,000	208	9
Portsmouth Square NW Clay & Kearny Streets	Park	57,500	$840,000	$12,205	209	17
Portsmouth Square Garage 733 Kearny Street	Park	5.119 Ac. (Garage structure)		$3,181,000	209	17
Commodore Stockton Sch (Elem.) 950 Clay Street	SFUSD	68,870	$225,000	$1,000,000	211	7,10,14A

REAL PROPERTY OWNED BY THE CITY AND COUNTY OF SAN FRANCISCO

	JURISDICTION	AREA Sq. Ft.	LAND	IMP.	BLOCK	LOT
Chinese Recreation Center SW Washington & Mason Streets	Recreation	28,359	$75,000	$1,059,000	213	1
Station 41 1325 Leavenworth Street	Fire	2,956	$15,000	$143,000	216	3
Jones Street Tank & Tank House 1239 Jones Street	Fire	8,179	$50,000	$35,000	220	4 & 13
Chinese Playground Sacramento & Waverly	Recreation	25,724	$80,000	$5,000	225	18
Embarcadero Plaza Steuart/Drumm Streets	Park	3.619 Ac.	$500,000	$1,750,000	233 3714	35 1,2,11-16 & 18
Collis P. Huntington Park NE California & Taylor	Park	46,750	$1,700,000	$5,000	245	2
Street Vacation, St. Anne St. Anne (Formerly St. Mary's Pl.) between California & Pine Street	Department of Public Works	5,052	$83,536		258	3 (ptn)
St. Mary's Square California near Grant	Park	34,273	$511,551	$1,375,000	258	3 (ptn)
St. Mary's Square Garage (incl. park & vacated st. subsurface footprint area) 433 Kearny Street	Administrative Services Dept. Real Estate Div.	61,552	$404,913	$2,300,000	258	3 (ptn)

REAL PROPERTY OWNED BY THE CITY AND COUNTY OF SAN FRANCISCO

	JURISDICTION	AREA Sq. Ft.	LAND	IMP.	BLOCK	LOT
Chief Sullivan Memorial Home 870 Bush Street	Fire	7,139	$60,000	$45,000	274	10
Office/Administrative Building 333 Grant Avenue	SFUSD	8,130	$2,400,000	$5,350,000	286	2
Sutter-Stockton Garage 330 Sutter Street	Administrative Services Dept. Real Estate Div.	69,869	$1,235,000	$9,004,000	286	17,24
Excess Property Harlan & Mark Lane	Department of Public Works	953	$10,000		287	15,24
Office Building 425 Mason Street	Public Utilities Commission, Water Dept.	4,650	$140,000	$425,000	306	2
Union Square 333 Post Street	Park	113,438	$8,000,000	$98,970	308	1
Union Square Garage (subsurface) 330 Post Street	Park	113,438		$1,646,000	308	1
Tenderloin Recreation Center 560 Ellis Street	Rec-Park	26,469	$2,646,000	$704,000	322	5 & 6
Ellis-O'Farrell Garage 123 O'Farrell Street	Administrative Services Dept. Real Estate Div.	33,687	$2,000,000	$625,000	327	21
Boeddeker Park, Open Space (Tenderloin Park) NE Jones & Eddy Streets	Rec-Park	42,281	$1,453,125		332	6 to 9, 17 to 19
Tenderloin Pre-School Playground 201 Hyde Street	Rec-Park	4,726	$285,000		336	3

REAL PROPERTY OWNED BY THE CITY AND COUNTY OF SAN FRANCISCO

	JURISDICTION	AREA Sq. Ft.	LAND	IMP.	BLOCK	LOT
Tenderloin Task Force 301-329 Eddy Street	SFPD	13,760	$1,050,000	$267,000	338	23
Hallidie Plaza Market & Eddy Streets	Administrative Services Dept. Real Estate Div.	25,067	$2,800,000		341	13 & 14
S.F.F.D. Headquarters 260 Golden Gate Avenue	Fire	15,125	$121,000	$1,115,000	345	7
Senior Citizens Center 331-333 Turk Street	Department of Public Health	4,375	$178,000	$	345	15
Power House, Civic Center NE Larkin & McAllister Streets	Department of Public Works	7,656	$75,000	$80,000	347	8
United Nations Plaza Leavenworth & Market	Department of Public Works	18,003	$500,000		351	39,41,46, & 49
Library, Civic Center SE Larkin & McAllister Streets	Asian Art Commission	90,259	$900,000	$2,500,000	353	1
Marshall Sq. (New Main Library) 100 Larkin Street	Library	90,259	$900,000	$135,000,000	354	1
Cable Car Terminal 12' NW of Beach & Hyde	Dept. of Public Transportation	10,527		$115,000	405	6
Rowing Clubs SW Tonquin & Hyde	Park (surface only)	49,338			405	4 (ptn)
SW Tonquin & Hyde	Port	69,967			405	4

REAL PROPERTY OWNED BY THE CITY AND COUNTY OF SAN FRANCISCO

	JURISDICTION	AREA Sq. Ft.	LAND	IMP.	BLOCK	LOT
Pumping Station (Fort Mason) Fort Mason	Fire	2,500	$375,000		409	
Aquatic Park SW Lewis & Van Ness Avenue	Rec-Park	53,500			409	3 & 5
Galileo Sr. High School 1055 Bay Street (Quitclaimed from CCSF to SFUSD)	SFUSD	4.848 Ac.	$1,266,000	$1,450,000	454 475	1 1
Hetch Hetchy Substation F 1575 No. Point Street	Dept. of Public Transportation	3,694	$375,000	$67,492	459	33
Marina Jr. High School 3500 Fillmore Street	SFUSD	6.455 Ac.	$1,400,000	$2,050,000	468-A	1
Moscone Playground (Lobos Square) Chestnut at Buchanan	Recreation	11.914 Ac.	$2,625,000	$535,000	469	1
Marina Branch Chestnut near Webster	Library	6,000	$30,000	$192,000	469	1 (ptn)
Marina Off-street Parking 3234 Pierce Street	Administrative Services Dept. Real Estate Div.	13,750	$239,166	$785,000	490	9 to 13
Yerba Buena Cultural College Center 2110 Greenwich Street	SFUSD	33,000	$165,000	$119,620	509	3
Yerba Buena School Yard Lombard Street Garage 2110 Greenwich Street (Quitclaimed from CCSF to SFUSD; Leased to Parking Authority)	SFUSD	19,968	$100,000	$72,380	509	9

REAL PROPERTY OWNED BY THE CITY AND COUNTY OF SAN FRANCISCO

	JURISDICTION	AREA Sq. Ft.	LAND	IMP.	BLOCK	LOT
Station 16 2251 Greenwich Street	Fire	5,760	$23,000	$148,000	515	31
Allyne Park NW Gough & Green Streets	Park	32,016	$380,000		544	3
Sherman School (Elementary) 1651 Union Street (Quitclaimed from CCSF to SFUSD)	SFUSD	75,625	$302,000	$450,000	545	1
Golden Gate Valley Branch 1801 Green Street	Library	6,229	$25,000	$140,000	554	1
Helen Wills Playground SW Broadway & Larkin Streets	Recreation	36,073	$155,000	$144,719	573	1
Station 4 (Inactive) 1648 Pacific Avenue	Fire	3,830	$15,000	$73,500	574	11
Newcomers High School 2340 Jackson Street (Quitclaimed from CCSF to SFUSD)	SFUSD	38,361	$160,000	$440,000	588	4
Alta Plaza SW Jackson & Steiner Streets	Park	11.89 Ac.	$3,100,000	$3,600	607	1
Gough Special School (Closed) 1945 Washington Street (Quitclaimed from CCSF to SFUSD)	SFUSD	17,557	$220,000	$75,000	617	14
Lafayette Park SE Washington & Laguna Streets	Park	11.487 Ac.	$3,500,000	$18,366	625	3

REAL PROPERTY OWNED BY THE CITY AND COUNTY OF SAN FRANCISCO

	JURISDICTION	AREA Sq. Ft.	LAND	IMP.	BLOCK	LOT
California Off-Street Parking California Street between Fillmore & Steiner	Parking Authority	18,658	$2,650,000	$300,000	635	9 & 9A
Station 38 2150 California Street	Fire	11,515	$70,000	$360,000	638	16
Redding School (Elementary) 1421 Pine Street	SFUSD	37,320	$150,000	$350,000	668	1 & 3
Polk & Bush Parking Garage 1230 Polk Street	Administrative Services Dept. Real Estate Div.	10,380	$2,180,000		669	12
Mini Park, N Sutter N Sutter, 245 E Fillmore	Park	6,677			677	12 & 46
Substation Fillmore near Sutter	Dept. of Public Transportation	6,950	$5,000		678	31
Station 3 1067 Post Street	Fire	3,660	$22,000	$60,000	693	18
Homeless Multi-Purpose Service Center 1001 Polk Street	Department of Human Services	9,900	$1,870,900	$1,659,100	694	4
Japanese Peace Plaza & Pagoda Between Post & Geary Street near Buchanan	Park	31,448	$127,176	$250,000	700	23
Japanese Cultural Center Garage 1660 Geary Boulevard	Administrative Services Dept. Real Estate Div.	195,023	$256,640	$3,750,000	700/701	Sub-surface only

REAL PROPERTY OWNED BY THE CITY AND COUNTY OF SAN FRANCISCO

	JURISDICTION	AREA Sq. Ft.	LAND	IMP.	BLOCK	LOT
Hamilton Playground NW Geary & Steiner Streets	Rec-Park	171,910	$693,000	$2,281,000	703	2
Benjamin Franklin Jr. High School 1430 Scott Street	SFUSD	148,589	$446,000	$2,370,000	705	1 to 4
Raymond Kimbell Playground NE Pierce & Ellis Streets	Recreation	237,564	$948,000		706	1
John Macaulay Park Larkin-O'Farrell Streets	Rec-Park	8,880	$310,800		716	2
New Tradition Center (Special School); Raphael Weill School (Elem. & Child Care Center) 1501 O'Farrell Street	SFUSD	141,624	$264,000	$510,000	723	42
West Side Department of Public Health Center 2 1301 Pierce Street	Department of Public Health	10,950	$66,000		728	5A & 6
Alemany Community College Center 750 Eddy Street	Community College	16,500	$120,000	$200,000	739	4
Harvey Milk Children Center 841 Ellis Street (Quitclaimed from CCSF to SFUSD)	SFUSD	9,900		$85,000	739	13
Jefferson Square SW Eddy & Gough Streets	Park	245,781	$860,000	$2,500	745	1

REAL PROPERTY OWNED BY THE CITY AND COUNTY OF SAN FRANCISCO

	JURISDICTION	AREA Sq. Ft.	LAND	IMP.	BLOCK	LOT
Buchanan Mall Park Between Eddy & Grove Streets	Park	78,925	$157,850	$423,550	748 757 772 781 795	33 26 23 35 28
Golden Gate School (Elementary) 1601 Turk Street	SFUSD	64,968	$130,000	$760,000	753	26
Mini Park NE Steiner/Golden Gate Avenue	Park	3,280			755	10
Northern Police Station Site 1125 Fillmore Street	Police	66,000	$2,800,000		755	13
Turk Substation & Garage 1140 Fillmore Street	Art Commission	9,101	$45,900	$40,000	756	1 (ptn)
Department of Public Transportation Property SE Turk & Fillmore Streets	Dept. of Public Transportation	23,926	$169,100		756	1 (ptn)
Station 5 1301 Turk Street	Fire	13,750	$55,000	$230,000	756	1 (ptn)
Mini Park (Fillmore Street) (107.5' x 92.5') 1140 Fillmore Street	Park	9,943			756	1 (ptn)
Laguna Golden Gate Child Care Center, Pre-K School 1015 Laguna Street	SFUSD	12,375	$35,450	$8,000	758	27

REAL PROPERTY OWNED BY THE CITY AND COUNTY OF SAN FRANCISCO

	JURISDICTION	AREA Sq. Ft.	LAND	IMP.	BLOCK	LOT
Margaret S. Hayward Playground SW Turk & Gough Streets	Recreation	209,201	$800,000	$324,000	759	1
Central Fire Alarm & Radio 1003 Turk Street	Electricity	36,580	$45,000	$125,000	759	1 (ptn)
Courts Building NW Polk & McAllister Street (Includes vacated subsurface street 8,225s.f.)	Administrative Services Dept. Real Estate Div.	41,825	$905,500	$4,633,500	766	2,3,4,& 5
Laguna-Golden Gate (Child Care Center), John Swett School (Elementary) 727 Golden Gate Avenue (Quitclaimed from CCSF to SFUSD)	SFUSD	48,943	$147,000	$330,000	768	15
Ella Hill Hutch Community Ctr. 1050 McAllister Street	Mayor	102,094	$300,000	$2,300,000	772	22
Community Cultural Center 762 Fulton Street	Art Commission	37,812	$280,000		781	10 & 34
Office/Administrative Building 555 Franklin St./601 McAllister	SFUSD	37,841	$2,150,000	$8,600,000	785	28, 35 & 36
War Memorial & Opera House SW Van Ness & McAllister Street	War Memorial	238,064	$2,400,000	$12,600,000	786-A	1
City Hall, Civic Center 400 Van Ness Avenue	Administrative Services Dept. Real Estate Div.	237,600	$2,400,000	$14,400,000	787	1
Civic Center Plaza NW Grove & Larkin Streets	Park	255,234	$2,600,000		788	1

REAL PROPERTY OWNED BY THE CITY AND COUNTY OF SAN FRANCISCO

	JURISDICTION	AREA Sq. Ft.	LAND	IMP.	BLOCK	LOT
Garage (sub-surface) NW Grove & Larkin Streets	Park	Included in above		$4,299,000	788	1
Brooks Hall NW Grove & Larkin Streets	Administrative Services Dept. Real Estate Div.	Included in above		$3,937,000	788	1
Performing Arts Center Garage N Grove between Gough & Franklin Streets	Parking Authority	47,732	$414,000	$5,000,000	792	29
Alamo Square NW Hayes & Steiner Streets	Park	12.695 Ac.	$1,650,000		799	1
Performing Arts Center, Louise M. Davies Zellerbach Hall	War Memorial	105,806	$2,650,000	$35,100,000	810	1
Department of Public Health Center Building and Central Emergency Hospital 101 Grove Street	Department of Public Health	24,815	$200,000	$2,360,000	811	1
155 Grove Street (Arts Gallery)	Administrative Services Dept. Real Estate Div.				811	16,19,21
240 Van Ness Avenue (EDP)	Administrative Services Dept. Real Estate Div.	13,814	$299,000	$271,000	811	16,19,21
Bill Graham Civic Auditorium 99 Grove Street	Administrative Services Dept. Real Estate Div.	113,437	$900,000	$7,250,000	812	1
Central Administrative Offices 135 Van Ness Avenue (Quitclaimed from CCSF to SFUSD)	SFUSD	105,806	$1,000,000	$2,000,000	815	1

REAL PROPERTY OWNED BY THE CITY AND COUNTY OF SAN FRANCISCO

	JURISDICTION	AREA Sq. Ft.	LAND	IMP.	BLOCK	LOT
Hayes Valley Community Center SE Hayes & Buchanan Streets	Recreation	26,400	$143,500	$181,433	819	26
Hickory Street Parcels Easement area (sidewalk)	DPW	30			829	1 (ptn)
Alamo Park Sr. High School SE Hayes & Steiner Streets (Quitclaimed from CCSF to SFUSD)	SFUSD	60,671	$150,000	$560,000	823	11
Office Building 25 Van Ness Avenue (25-yr. lease to CCSF commencing 10/23/91; Improvement amount includes land value)	Administrative Services Dept. Real Estate Div.	19,740		$11,328,300	834	4
Station 36, 109 Oak Street (Asset transfer for 911 Communication System bond sale)	Fire	6,600	$21,000	$285,000	837	25
John Muir School (Elementary) 380 Webster Street	SFUSD	45,912	$99,000	$485,000	841	10
D. Koshland Park SE Page & Buchanan Streets	Park	36,210	$290,000	$182,118	851	26
Mini Park S Page, 55' E Laguna Streets	Park	6,600	$43,500	$20,000	852	15
Bessie L. Smith Child Care Center (Pre-Kindergarten School) 95 Gough Street (75-year lease)	SFUSD	16,500	$50,000	$15,000	853	20

REAL PROPERTY OWNED BY THE CITY AND COUNTY OF SAN FRANCISCO

	JURISDICTION	AREA Sq. Ft.	LAND	IMP.	BLOCK	LOT
Duboce Park NE Duboce & Scott Streets	Park	183,547	$550,000		876	1
Harvey Milk Center NE Duboce & Scott Streets	Recreation	Included in above		$954,000	876	1
Photo Center NE Duboce & Scott Streets	Recreation	Included in above		$360,000	876	1
Yacht Harbor & Marina Park Marina Boulevard at Fillmore Street	Park	74.165 Ac.	$3,595,000	$630,681	900	3
Baker St. Outfall Flotation Facility End of Lyon Street at Marina	Public Utilities Commission, Clean Water Program	Included in Marina Pk		$3,330,000	900	3 (ptn)
Access to Palace of Fine Arts NE Lyon & Jefferson Streets	Department of Public Works	2,971			909	3
Palace of Fine Arts 3301/3601 Lyon Street	Park	15.72 Ac.	$12,500,000	$7,500,000	916	2
Newcomer High School 3630 Divisadero Street	SFUSD	75,625	$300,000	$300,000	920	4
Cow Hollow Playground Miley near Baker Street	Recreation	6,853	$10,000	$33,000	942	29
Presidio Branch 3150 Sacramento Street	Library	35,114	$70,000	$145,000	1006	12
Presidio Heights Playground S Clay 137.5' W Walnut Street	Recreation	18,906	$75,000	$38,000	1009	24

REAL PROPERTY OWNED BY THE CITY AND COUNTY OF SAN FRANCISCO

	JURISDICTION	AREA Sq. Ft.	LAND	IMP.	BLOCK	LOT
Claire Lillienthal School (Elementary) 3950 Sacramento Street	SFUSD	43,605	$108,000	$350,000	1014	1,12 & 37
Dr. William Cobb School (Elementary) 2725 California Street (Quitclaimed from CCSF to SFUSD)	SFUSD	56,718	$110,000	$240,000	1027	22
Station 10 655 Presidio Avenue	Fire	30,883	$94,000	$240,000	1032	1
Mini Park S Bush 165' E Baker Street	Park	7,906	$42,900	$35,000	1053	29 & 30
Roosevelt Middle High School 460 Arguello Boulevard	SFUSD	94,469	$190,000	$920,000	1061	49
Geary Child Care Center 20 Cook Street	SFUSD	51,909	$104,000	$190,000	1067	1A,44 & 45
Laurel Hill Playground SW Euclid & Collins Streets	Recreation	61,600	$245,000	$172,000	1068	1
Car Barn & Offices 949 Presidio Avenue	Dept. of Public Transportation	235,550	$825,000	$906,000	1072	1
Midtown Park Apartments 1415 Scott Street	Mayor	99,593	$560,000	$1,565,979	1099	31
Mini Park SW O'Farrell & Beideman Streets	Park	2,580			1100	29
Raul Wallenberg High School 40 Vega Street	SFUSD	144,184	$500,000	$905,000	1105 1111	1 1

REAL PROPERTY OWNED BY THE CITY AND COUNTY OF SAN FRANCISCO

	JURISDICTION	AREA Sq. Ft.	LAND	IMP.	BLOCK	LOT
Angelo J. Rossi Playground NE Arguello & Edward Street	Recreation	284,656	$850,000	$941,000	1140A 1141	1 27
New Tradition Alternative School (Elementary) 2049 Grove Street	SFUSD	55,000	$70,000	$215,000	1194	10
John Adams Community College Center 1860 Hayes Street	Community College	104,844	$157,200	$870,000	1196	1
Station 21 1443 Grove Street	Fire	8,164	$20,000	$202,000	1200	16
Former Engine 21 1152 Oak Street	Fire	3,437	$9,500	$20,000	1215	10
Park Branch 1833 Page Street	Library	7,750	$19,000	$137,000	1229	31
Florence Martin Child Care Center Pre-Kindergarten School 1155 Page Street	SFUSD	21,656	$60,000	$23,000	1236	25
William De Avila School (Elementary) 1351 Haight Street (Quitclaimed from CCSF to SFUSD)	SFUSD	53,905	$135,000	$465,000	1243	8
Castro Street (Remainder) NW Duboce & Castro Streets	Department of Public Works	854	$800		1260	22

REAL PROPERTY OWNED BY THE CITY AND COUNTY OF SAN FRANCISCO

	JURISDICTION	AREA Sq. Ft.	LAND	IMP.	BLOCK	LOT
Pan Handle (a ptn. of Golden Gate Park) Frederick between Willard & Stanyan	Park	129,357			1263 1264	1 & 11 1
Park View Commons Housing 701 Frederick Street (75-year lease to CCSF; Quitclaimed from CCSF to SFUSD)	SFUSD	140,050	$280,000		1265 1265-A	38 & 40 1 to 114
Sunset Tunnel Carl near Cole Streets	Dept. of Public Transportation	39,456	$60,000		1268	5
Undedicated Street SE Carl & Arguello Streets	Department of Public Works	1,616			1275-A	29
Grattan School (Elementary) 165 Grattan Street	SFUSD	63,390	$158,500	$181,000	1281	13 & 17
Grattan Playground SE Stanyan & Alma Streets	Recreation	66,527	$132,000	$153,000	1283	1
Sea Cliff #2 Sewage Pump Station N Sea Cliff 400' W 25th Avenue	Public Utilities Commission, Clean Water Program	9,000	$18,000	$107,000	1306	10
Jas D. Phelan Recreation Beach (50-yr. lease from USA) Sea Cliff & El Camino del Mar	Recreation	4.44 Ac.		$123,000	1309	1

REAL PROPERTY OWNED BY THE CITY AND COUNTY OF SAN FRANCISCO

	JURISDICTION	AREA Sq. Ft.	LAND	IMP.	BLOCK	LOT
Sea Cliff #1 Sewage Pump Station 112' NW of Sea Cliff Westerly Terminus	Public Utilities Commission, Clean Water Program	1,783	$3,500	$13,000	1309	9
Point Lobos Shoreline Development (50-year lease from USA)	Recreation	17.5 Ac.			1313	15
Lincoln Park	Park	110.421 Ac.	$4,416,840	$507,688	1313	28 & 29
Lincoln Park Golf Clubhouse 34th & Clement Street	Park	Included in above		$64,000	1313	28 & 29
Palace of the Legion of Honor Lincoln Park	Fine Arts	115,977		$2,425,000	1313	28 & 29
Sea Cliff Sewer SW Corner of 24th Avenue & El Camino Del Mar	Public Utilities Commission, Clean Water Program	10,197	$4,907,500		1334	1
Mountain Lake Park 12th & Lake Street	Park	15 Ac.	$1,960,000	$16,366	1345	1
Presidio Park Way	Park	23 Ac.	$2,600,000		1373,1420 1445,1531 1556,1631 1656	Various
Richmond Playground W 18th, 225' S Lake Street	Recreation	36,000	$144,000	$53,000	1378	7

REAL PROPERTY OWNED BY THE CITY AND COUNTY OF SAN FRANCISCO

	JURISDICTION	AREA Sq. Ft.	LAND	IMP.	BLOCK	LOT
Rochambeau Playground W 24th, 225' S Lake Street	Recreation	36,000	$144,000	$9,000	1384	6
Clement Tennis Courts W 30th, 225' S California Street	Recreation	36,000	$144,900	$5,000	1403	7
Alamo School (Elementary) 250 - 23rd Avenue (Quitclaimed from CCSF to SFUSD)	SFUSD	60,000	$240,000	$535,000	1411	5
Richmond Recreation Center (Sr. High School) 251 - 18th Avenue (99-year lease to Rec-Park, Quitclaimed from CCSF to SFUSD)	SFUSD	36,000	$144,000		1415	4
Sutro School (Elementary) 35 - 12th Avenue (Quitclaimed from CCSF to SFUSD)	SFUSD	42,000	$168,000	$278,000	1421	6
George Peabody School (Elementary) 250 - 7th Avenue (Quitclaimed from CCSF to SFUSD)	SFUSD	36,000	$144,000	$208,000	1427	10
Clement Off-street Parking E 9th - 175 S Clement Street	Administrative Services Dept. Real Estate Div.	12,300	$74,500	$155,000	1439	35,36,45, & 48
Clement Off-street Parking E 9th - 175 S Clement Street	Administrative Services Dept. Real Estate Div.	9,000	$76,000	$110,000	1440	28 to 30
Richmond Branch 351 - 9th Avenue	Library	36,000	$144,000	$156,000	1441	7
Geary Off-street Parking N Geary 105 W - 21st Avenue	Administrative Services Dept. Real Estate Div.	7,375	$82,500		1453	20

I:\ken\HQ\P8K2000.xls

REAL PROPERTY OWNED BY THE CITY AND COUNTY OF SAN FRANCISCO

	JURISDICTION	AREA Sq. Ft.	LAND	IMP.	BLOCK	LOT
Presidio Jr. High School 450 - 30th Avenue (99-year lease to Rec-Park)	SFUSD	144,000	$576,000	$1,150,000	1461	1
Slope Protection SE Seal Rock & El Camino Del Mar	Department of Public Works	552			1483	4
Station 34 499 - 41st Avenue	Fire	5,410	$21,500	$100,000	1494	1
Anza Branch 550 - 37th Avenue	Library	18,000	$72,000	$153,000	1508	12B
Station 14 551 - 26th Avenue	Fire	6,600	$39,500	$30,000	1518	9 & 10
Argonne Playground W 18th - 225' S Geary Street	Recreation	36,000	$144,000	$5,000	1526	7
Geary Off-street Parking W 18th - 100' S Geary Street	Administrative Services Dept. Real Estate Div.	12,000	$95,000	$36,000	1526	2,28,28A
Station 31, 441 - 12th Avenue (Asset Transfer for 911 Communication System bond sale)	Fire	12,144	$400,000	$150,000	1532	7
8th Avenue Substation 435 - 8th Avenue	Dept. of Public Transportation	6,000	$24,000	$65,000	1536	4
Richmond Station 459 - 6th Avenue	Police	36,000	$144,000	$62,500	1538	7
George Washington Sr. High Sch. 600 - 32nd Avenue	SFUSD	15.588 Ac.	$2,300,000	$3,381,000	1574	1

REAL PROPERTY OWNED BY THE CITY AND COUNTY OF SAN FRANCISCO

	JURISDICTION	AREA Sq. Ft.	LAND	IMP.	BLOCK	LOT
Swimming Pool Site SE corner of Geary & 32nd Avenue	Rec-Park	12,800			1574	1 (ptn)
Lafayette School (Elementary) 4545 Anza Street	SFUSD	74,400	$297,500	$540,000	1579	1
Richmond Transport NE Balboa & Great Highway	Public Utilities Commission, Clean Water Program	37,544	$1,555,500		1592	3 (ptn)
Open Space NE Balboa & Great Highway	Rec-Park	36,072	$1,494,500		1592	3 (ptn)
Balboa La Playa Terminal Loop	Dept. of Public Transportation	17,400	$52,200		1595	1
Richmond Community Center 750 - 31st Avenue (50-year lease to Richmond Community Ctr.; Quitclaimed from CCSF to SFUSD)	SFUSD	36,000	$275,000		1614	8
Cabrillo School (Elementary) 735 - 24th Avenue	SFUSD	73,490	$408,500	$100,000	1627	27
Argonne School (Elementary) 675 - 17th Avenue	SFUSD	68,520	$274,000	$131,000	1627	12
Frank McCoppin School and Child Care Center (Elementary) (Quitclaimed from CCSF to SFUSD) 651 - 6th Avenue	SFUSD	42,000	$168,000	$273,000	1638	9

REAL PROPERTY OWNED BY THE CITY AND COUNTY OF SAN FRANCISCO

	JURISDICTION	AREA Sq. Ft.	LAND	IMP.	BLOCK	LOT
Argonne Nursery 750 - 16th Avenue	SFUSD	38,250	$153,000	$16,000	1658	7
Fulton Playground W 27th - 225 N Fulton Street	Recreation	36,000	$144,000	$12,500	1670	9
Cabrillo Playground W 38th - 200 S Cabrillo Street	Recreation	39,000	$152,000	$12,500	1681	13
M.H. de Young Memorial Museum	Fine Arts	Included in Golden Gate Park		$2,520,000	1700	1
Park Emergency Hospital Stanyan near Waller	Park	10,790		$30,000	1700	1 (ptn)
Park Police Station Kezar Drive	Police	Included in Golden Gate Park		$65,000	1700	1 (ptn)
Golden Gate Park and Panhandle (Total Improvements)	Park	1017.4 Ac.	$80,000,000		1700	1
Administration Building				$974,000		
Arboretum Pump Station				$11,600		
Beach Chalet				$400,000		
Big Recreation Baseball Grounds				$92,822		
California Academy of Sciences				$3,772,000		
Carousel (Building Only)				$282,000		
Chalet Playing Field				$15,000		
Childrens Playground				$140,000		
Clubhouse at Bowling Green				$12,000		

REAL PROPERTY OWNED BY THE CITY AND COUNTY OF SAN FRANCISCO

	JURISDICTION	AREA Sq. Ft.	LAND	IMP.	BLOCK	LOT
Golden Gate Park and Panhandle (Continued)						
Clubhouse at Tennis Courts				$108,065		
Conservatory				$391,000		
Convenience Stations				$115,000		
Fly Casting Pools				$110,000		
Haight Street Card Shelter				$15,000		
Handball Courts				$56,000		
Japanese Tea Garden				$50,000		
Kezar Basketball Pavilion				$367,000		
Kezar Stadium				$1,608,408		
Music Concourse				$277,430		
Nursery				$42,600		
Old Police Academy, Fulton & 37th Avenue				$140,000		
Panhandle (irrigation) & (Play Structure)				$234,075		
Park Lodge				$818,000		
Playground NE Sector				$29,700		
San Francisco County Fair Building				$567,160		
Service Yard				$235,000		
Sharon Building				$822,000		
Stadium				$115,000		
Stow Lake Boat House and Reservoir				$124,597		

REAL PROPERTY OWNED BY THE CITY AND COUNTY OF SAN FRANCISCO

	JURISDICTION	AREA Sq. Ft.	LAND	IMP.	BLOCK	LOT
Golden Gate Park and Panhandle (Continued)						
Waiting Room (7th & Fulton)				$13,000		
Windmills and Golf House				$290,000		
			Total	$12,228,457		
Sunset Parkway to Sloat Blvd.	Department of Public Works	53 Ac.	$3,088,000		1714,1791, 1871,1882, 1907, 2013 2073,2098, 2156,2181, 2313, 2365 2389,2437, 2460A,2505A 2520A	Various
Outer Irving Off-street Parking W 20th - 75 N Irving	Administrative Services Dept. Real Estate Div.	8,500	$56,000	$111,000	1730	50
Station 22 1290 - 16th Avenue	Fire	7,500	$75,000	$230,000	1735	64
Laguna Honda School 1350 - 7th Avenue (Lease to U.C; Quitclaimed from CCSF to SFUSD)	SFUSD	48,000	$120,000	$314,000	1761	40
Inner Irving Off-street Parking E 9th - 100 S Irving	Administrative Services Dept. Real Estate Div.	12,000	$122,500	$37,000	1763	44
Sunset Branch 1305 - 18th Avenue	Library	7,500	$22,500	$122,500	1773	1 (ptn)

REAL PROPERTY OWNED BY THE CITY AND COUNTY OF SAN FRANCISCO

	JURISDICTION	AREA Sq. Ft.	LAND	IMP.	BLOCK	LOT
Jefferson School (Elementary) 1725 Irving Street (Quitclaimed from CCSF to SFUSD)	SFUSD	82,500	$250,000	$715,000	1773	1 (ptn)
District 5 Public Health Center 1351 - 24th Avenue	Department of Public Health	18,000	$54,000		1779	7 (ptn)
Jefferson Nursery 1350 - 25th Avenue (Quitclaimed from CCSF to SFUSD)	SFUSD	18,000	$54,000	$16,000	1779	7 (ptn)
Department of Public Transportation Railway Substation, Judah N Judah 32' W 32nd	Dept. of Public Transportation	2,500	$52,500		1787	12
F.S. Key Annex Child Care Center, Pre-Kindergarten School 1351 - 42nd Avenue (Quitclaimed from CCSF to SFUSD)	SFUSD	60,000	$135,000	$195,000	1797	7
Station 23 1347 - 45th Avenue	Fire	3,600	$7,200	$150,000	1799	29
Terminal Loop SE Judah and La Playa	Dept. of Public Transportation	2,625	$5,000		1805	53
Hetch Hetchy Substation 1437 - 9th Avenue	Dept. of Public Transportation	2,508	$103,000	$15,215	1844	54

REAL PROPERTY OWNED BY THE CITY AND COUNTY OF SAN FRANCISCO

	JURISDICTION	AREA Sq. Ft.	LAND	IMP.	BLOCK	LOT
Lake Honda Tract NE 7th Avenue & Lawton Street	Public Utilities Commission Water Dept.	21,152	$42,000		1852	10
Bay Jr./Sr. High School 1541 - 12th Avenue (Quitclaimed from CCSF to SFUSD)	SFUSD	78,007	$156,000	$260,000	1858	6
Open Space, 15th Avenue between Kirkham & Lawton Street	Recreation	11,108	$200,000		1860A 1861A	20 & 21 2
Undedicated Alley N Lawton 110' - W 20th Avenue	Department of Public Works	1,900	$1,030		1866	18F
Lawton School (Elementary) 1570 - 31st Avenue (Quitclaimed from CCSF to SFUSD)	SFUSD	90,000	$180,000	$900,000	1876	2
Francis Scott Key School (Elementary) 1530 - 43rd Avenue	SFUSD	90,000	$180,000	$740,000	1888	1
Sunset Playground SW 28th Avenue & Lawton Street	Recreation	144,000	$288,000	$1,713,000	1915	1
Open Space 15th Avenue & Noriega Street	Park	26,445	$520,000		1928-B	45 to 52
Lake Honda Tract SE 7th Avenue & Lawton Street	SFUSD	82,570	$206,000		1937	1

REAL PROPERTY OWNED BY THE CITY AND COUNTY OF SAN FRANCISCO

	JURISDICTION	AREA Sq. Ft.	LAND	IMP.	BLOCK	LOT
J.L. Roberts Special School 1775 - 44th Avenue	SFUSD	61,020	$122,000	$234,000	2005	2
Grand View Park 14th Avenue near Moraga Street	Park	48,000	$17,500		2034A	Various
Open Space 14th & 15th Avenues	Park	113,423	$1,127,500		2034A	Various
Reservoir Lands SE 7th Avenue & Moraga Street	Public Utilities Commission, Water Dept.	310,147	$110,000		2043	1
Slope Protection SW Laguna Honda Boulevard between Noriega & Clarendon St.	Department of Public Works	224,243	$55,000		2044 2120 2127	1 1 1
Open Space SE 14th & Ortega Avenues	Rec-Park	57,915	$924,000		2050A	6,11,12,21 & 22
West Sunset Playground Quintara Ave between 37th & 41st Avenues	Recreation	9.208 Ac.	$2,500,000	$259,198	2094	4 & 5 (ptns)
District 5 Mental Department of Public Health Center 1990 - 41st Avenue	Department of Public Health	18,000	$63,000	$92,000	2094	4 (ptn)
Parking Area - 70' x 105.20' NE 41st & Quintara Avenues	Recreation	7,364	$87,000		2094	4 (ptn)
Ortega Branch 3223 Ortega Street	Library	21,875	$20,000	$169,000	2094	5 (ptn)

REAL PROPERTY OWNED BY THE CITY AND COUNTY OF SAN FRANCISCO

	JURISDICTION	AREA Sq. Ft.	LAND	IMP.	BLOCK	LOT
Vacant Lot N 39th & Quintara Avenues	Recreation	302,032			2094	5 (ptn)
Sunset Community Center 1920 - 41st Avenue	Recreation	31.65 Ac.			2094	5 (ptn)
John O'Connell Senior High School 1920 - 41st Avenue	SFUSD	204,592	$703,000	$764,000	2094	5 (ptn)
A.P. Giannini Jr. High School 3151 Ortega Street	SFUSD	423,696	$1,500,000	$3,042,000	2094	5 (ptn)
Station 18, 1935 - 32nd Ave. (Asset Transfer for 911 Communication System bond sale)	Fire	15,000	$30,000	$250,000	2102	6
Sunset Reservoir SE 28th Avenue & Ortega Street	Public Utilities Commission, Water Dept.	34.38 Ac.	$2,150,000	$3,936,000	2107	1
John P. Murphy Playground 1960 - 9th Avenue	Recreation	53,247	$106,000	$35,000	2126	13
Sunset Heights Park SW Rockridge & 12th Avenue	Park	212,137	$125,000		2132A 2132B	1 1
R.L. Stevenson School (Elementary) 2051 - 34th Avenue	SFUSD	144,000	$288,000	$1,465,000	2154	1
Abraham Lincoln Sr. High School SE 24th & Quintara (Annex)	SFUSD	42,000	$84,000	$225,000	2193	1 & 25
Abraham Lincoln Sr. High School 2162 - 24th Avenue	SFUSD	16.162 Ac.	$1,150,000	$5,250,000	2194	1

REAL PROPERTY OWNED BY THE CITY AND COUNTY OF SAN FRANCISCO

	JURISDICTION	AREA Sq. Ft.	LAND	IMP.	BLOCK	LOT
Station 40 2155 - 18th Avenue	Fire	6,000	$12,000	$80,000	2199	3
Bus Shelter SW 14th & Quintara	Dept. of Public Transportation	2,640	$2,700		2203	54
Forest Hill Tank Mendosa Avenue	Public Utilities Commission, Water Dept.	18,052	$18,500		2207	40
Sunset Tank & Pump Station W 44th - 100' N Santiago Street	Fire	12,000	$24,000	$20,000	2305	14
Hawk Hill (Open Space) SE Funston Ave. & Rivera St.	Park	115,567	$2,340,000		2336	27
Herbert Hoover Jr. High School 2290 - 14th Avenue (Quitclaimed from CCSF to SFUSD)	SFUSD	358,229	$2,324,906	$3,185,000	2336	28
Fire Department Storage 2350 - 19th Avenue	Fire	12,500	$350,000	$50,000	2347	4G
McCoppin Square NE 24th Avenue & Taraval Street	Park	330,000	$660,000		2351	1
Parkside Branch 1200 Taraval Street	Library	Included in above		$174,000	2351	1 (ptn)
Taraval Station, 2345 24th Ave. (Asset Transfer for 911 Communication System bond sale)	Police	19,500	$30,000	$187,000	2353	2

REAL PROPERTY OWNED BY THE CITY AND COUNTY OF SAN FRANCISCO

	JURISDICTION	AREA Sq. Ft.	LAND	IMP.	BLOCK	LOT
Center for Independent Learning 3045 Santiago Street	SFUSD	60,000	$120,000	$236,000	2370	74
Department of Public Transportation Railway Substation Taraval at 40th Avenue	Dept. of Public Transportation	2,500	$35,000		2385	43A
Carl Larsen Park (Sava Pool) NW 19th Avenue & Vicente Street	Park	288,000	$576,000	$976,000	2420 2477	1 1
Parkside Curriculum Center (Closed) 2550 - 25th Avenue (Quitclaimed from CCSF to SFUSD)	SFUSD	90,000	$180,000	$310,000	2425	8
Ulloa School (Elementary) 2650 - 42nd Avenue	SFUSD	173,200	$346,000	$1,000,000	2455	1
South Sunset Playground SW 40th Avenue & Vicente Street	Recreation	156,800	$314,000	$24,000	2456	1
Parkside Square SW 26th Avenue & Vicente Street	Park	362,080	$500,000		2469	1
Sigmund Stern Recreation Grove NW 19th & Sloat Avenue	Recreation	33.149 Ac.	$600,000	$286,000	2488	1
Pinelake Park Playground Crestlake & Vale Streets	Recreation	30.985 Ac.	$350,000	$27,300	2500-A	1

REAL PROPERTY OWNED BY THE CITY AND COUNTY OF SAN FRANCISCO

	JURISDICTION	AREA Sq. Ft.	LAND	IMP.	BLOCK	LOT
Sloat Boulevard (35' strip)	Department of Public Works	30,442			2540	(No Lot #)
Buena Vista Park Haight & Buena Vista Streets	Park	36 Ac.	$1,440,000		2601	1
Undedicated Streets East of Roosevelt Way & Park Hill Ave.	Department of Public Works	200			2608	32 & 33
McKinley School (Elementary) 126 Castro Street	SFUSD	73,600	$150,000	$365,000	2612	1
Slope Protection & walkway Roosevelt Way at Henry Street	Department of Public Works	14,894	$15,000		2612	50
Corona Heights Playground and Randall Junior Museum 16th & Roosevelt Avenue	Recreation	16.56 Ac.	$165,000	$1,109,000	2615	2
Stairway End of Ord Court	Department of Public Works	998			2619	3,1A
Open Space SW Saturn Street & Ord Street	Rec-Park	4,216	$140,000		2626	10A
Mt. Olympus (Upper Terrace)	Park	10,000	$20,000		2629-A	3
Station 12 1145 Stanyan Street	Fire	11,150	$22,000	$240,000	2630	47

REAL PROPERTY OWNED BY THE CITY AND COUNTY OF SAN FRANCISCO

	JURISDICTION	AREA Sq. Ft.	LAND	IMP.	BLOCK	LOT
Interior Park Belt Clarendon Avenue	Park	20.746 Ac.	$318,500		2634A,2643, 2643B,2664, 2723,2724 2781,2782, 2788, 2789,2844, 2873	Various
View Protection Twin Peaks Boulevard	Department of Public Works	86,292	$35,000		2643	14 & 17
Twin Peaks Boulevard & Park Twin Peaks Boulevard	Park	13.58 Ac.	$130,000		2643	Various
Slope Protection NE 17th & Roosevelt Avenue	Department of Public Works	1,188			2645	23
Eureka Valley 2 Off-street Parking 18th & Collingwood Avenues	Administrative Services Dept. Real Estate Div.	8,473	$81,563		2647	17 & 34
Traffic Island SW 17th & Corbett Avenues	Department of Public Works	2,298	$1,150		2651	1
Ashbury Tank & Tank House 1234 Clayton Street	Fire	7,813	$12,000		2655	26
Market Street (Remainder) N Market between Hattie & Ord St.	Department of Public Works	81			2657	8A
Traffic Island SW Market & Merritt Streets	Department of Public Works	4,862			2658	59

REAL PROPERTY OWNED BY THE CITY AND COUNTY OF SAN FRANCISCO

	JURISDICTION	AREA Sq. Ft.	LAND	IMP.	BLOCK	LOT
Market Street (Remainder) SW 173' N Market (between Danvers & 19th St.)	Department of Public Works	12,775	$13,000		2659	59
Sewer R/W (5' Strip) Corbett & Deming Streets	Public Utilities Commission, Clean Water Program	765	$2,675		2660	32
Open Space (Tank Hill) Twin Peaks Boulevard	Park	126,145	$650,000		2662	20
Second Community (Elementary) 500 Clarendon Avenue	SFUSD	135,036	$195,000	$853,229	2684	11
Eureka Valley Playground NW 19th & Collingwood Street	Recreation	83,500	$120,000	$821,000	2694	2
Douglas School (Elementary) 4235 - 19th Street	SFUSD	31,405	$48,000	$503,000	2697	1
Open Space (Kite Hill) Between 19th & Market Street	Park	95,561	$384,400		2701A 2715 2716	11&12 22 & 24A 1
Open Space (Seward Park) between Corwin & Seward Streets	Rec-Park	17,662	$274,500		2714	Various
Corbett School (Elementary) (Closed) 500 Corbett Avenue (Quitclaimed from CCSF to SFUSD)	SFUSD	28,600	$43,000	$35,000	2718	2

REAL PROPERTY OWNED BY THE CITY AND COUNTY OF SAN FRANCISCO

	JURISDICTION	AREA Sq. Ft.	LAND	IMP.	BLOCK	LOT
Old Burnet Ave (vacated) West of Iron Alley	Department of Public Works	7,275			2719B	46
Summit Reservoir site Palo Alto Avenue	Public Utilities Commission, Water Dept.	386,159	$174,000		2719-C	11 (ptn)
Twin Peaks Reservoir Palo Alto Avenue	Fire	20.158 Ac.	$398,000		2719-C	11 (ptn), 21, 22 & 23 (ptn)
Marview Northerly Ext. between Palo Alto Ave. & Farview Ct. (Undedicated St.)	DPW	11,243			2719-C	11 (ptn)
Christmas Tree Point Lands Twin Peaks Boulevard	Administrative Services Dept. Real Estate Div.	392,040	$150,000		2719-C	4,& 21 (ptn)
Pipe Line Right-of-Way N Palo Alto 150' S Twin Peaks	Fire	5,000	$4,000		2721	11
Laguna Honda Reservoir N Laguna Honda & Clarendon	Public Utilities Commission, Water Dept.	18.69 Ac.	$100,000	$	2734	3
Sutro Reservoir Site, Midtown Terrace Playground NE Clarendon & Olympia	Public Utilities Commission, Water Dept.	13.61 Ac.	$465,000		2736	2
Rooftop School (Elementary) 445 Burnett Avenue (Quitclaimed from CCSF to SFUSD)	SFUSD	165,392	$80,000	$434,000	2756	7 & 9
Alvarado School (Elementary) 625 Douglass Street	SFUSD	79,247	$120,000	$437,000	2773	1D

REAL PROPERTY OWNED BY THE CITY AND COUNTY OF SAN FRANCISCO

	JURISDICTION	AREA Sq. Ft.	LAND	IMP.	BLOCK	LOT
Stairway & Open Space to facilitate traffic North of Grand View & Market	Department of Public Works	8,435	$10,000		2777	12
Station 24, 100 Hoffman Ave. (Asset Transfer for 911 Communication System bond sale)	Fire	5,550	$8,000	$65,000	2801	1
Portola Drive (Remainder) (Various locations)	Department of Public Works	38,825	$120,000		2808 2832 2870	9A 21 48
Noe Valley Tennis Courts NW 24th & Douglass	Recreation	40,281	$60,000	$5,000	2829	1
Rectifier Station within Laguna Honda site	Dept. of Public Transportation	5,000	$100		2842	7 (ptn)
Youth Guidance Center & School 375 Woodside Avenue	Juvenile Court	607,226	$285,000	$4,115,000	2842	7 (ptn)
Water Department, Parcel 370 Easterly corner of Clarendon & Laguna Honda Boulevard	Public Utilities Commission, Water Dept.	80,000	$37,932		2842	7 (ptn)
Laguna Honda Hospital Laguna Honda Blvd. & Dewey	Department of Public Health	61.585 Ac.	$1,271,968	$9,360,000	2842	7 (ptn) 9 (ptn)
Station 20 285 Olympia Way	Fire	17,600	$35,000	$325,000	2842	9 (ptn)

REAL PROPERTY OWNED BY THE CITY AND COUNTY OF SAN FRANCISCO

	JURISDICTION	AREA Sq. Ft.	LAND	IMP.	BLOCK	LOT
Pump House Crestline Dr. near Twin Peaks Blvd.	Public Utilities Commission, Water Dept.	2,900			2844	8
Observation Area Portola Drive	Department of Public Works	50,140	$43,000		2848	1
Plaza Clipper & 26th Streets	Department of Public Works	15,867	$63,468		2850	23
Forest Hill Station Laguna Honda Blvd. at Dewey	Dept. of Public Transportation	50,137	$103,000	$125,000	2864	50
Glen Park Reservoir Lands O'Shaughnessy Boulevard	Public Utilities Commission, Hetch Hetchy	422,532	$275,000		2901A, 2944A, 2953, 2964/2966 3030	Various
Glen Park Playground O'Shaughnessy Boulevard	Recreation	Included in above	$157,000	$267,399	2901A etc.	Various
Traffic Island S Laguna Honda & Vasquez	Department of Public Works	9,525	$19,000		2918-A	1
West Portal Branch 190 Lenox Way	Library	9,250	$25,000	$170,000	2919	31
Open Space NW Ulloa & Kensington *(Includes 2/3 interest on Ptn. of Lot 58)	Rec-Park	27,162	$506,500		2923	17,40,47, 48, 54 & 73

REAL PROPERTY OWNED BY THE CITY AND COUNTY OF SAN FRANCISCO

	JURISDICTION	AREA Sq. Ft.	LAND	IMP.	BLOCK	LOT
Stanford Heights Playground SW Teresita & Agua Way	Park	161,216			2946A	
Stanford Heights Reservoir SW Teresita & Agua Way	Public Utilities Commission, Water Dept.	161,216	$240,000		2946A	
Slope Protection O'Shaughnessy near Del Vale	Department of Public Works	17,432	$8,716		2949A	17
O'Shaughnessy Hollow (Open Space) SW Burnett Avenue & 31st Street	Park	106,512	$525,000		2949A	76
O'Shaughnessy Blvd. Slope Protection	Department of Public Works	0.4 Ac.			2949A	
Glen Park Day Camp O'Shaughnessy Boulevard	Park	17,424			2949A	
Miraloma Playground SW Omar & Sequoia	Recreation	98,140	$195,000	$138,000	2955B	1 (ptn)
Miraloma School (Elementary) 175 Omar Way	SFUSD	101,600	$200,000	$990,000	2955B	1 (ptn)
Mt. Davidson Park SW Mira & La Bica	Park	39.04 Ac.	$195,000		2961A 3015	2 1
West Portal School (Elementary) 5 Lenox Way	SFUSD	122,324	$240,000	$525,000	2979	14

REAL PROPERTY OWNED BY THE CITY AND COUNTY OF SAN FRANCISCO

	JURISDICTION	AREA Sq. Ft.	LAND	IMP.	BLOCK	LOT
West Portal Playground E Lenox & Ulloa	Recreation	82,500	$160,000	$500,000	2979	13A
West Portal Off-street Parking SW Ulloa & Claremont	Administrative Services Dept. Real Estate Div.	9,473	$88,500		2979-A	2 & 34
Station 39 1091 Portola Drive	Fire	29,984	$60,000	$110,000	2982	29
Slope Protection N/L Portola Drive	Department of Public Works	182,516	$195,000		2983 2988 2989	41 28 62
West Portal Off-street Parking N West Portal 300' W Vicente	Administrative Services Dept. Real Estate Div.	6,240	$110,000	$17,500	2988-A	7
Slope Protection Marietta Dr. & O'Shaughnessy Blvd.	Department of Public Works	2,990			3000A	22
Sunnyside Playground Melrose & Edna	Recreation	83,076	$75,200	$500,000	3032A 3064	21 51 (ptn)
Sewer Drainage N Mangles 100' E Foerster	Public Utilities Commission, Clean Water Program	5,000	$5,000		3064	51 (ptn)
Portola Drive (Remainder) SE Portola & San Fernando	Department of Public Works	16,125	$23,341		3069	21
Sewer Drainage S Mangles 175' E Foerster	Public Utilities Commission, Clean Water Program	5,000	$5,000		3088	18

REAL PROPERTY OWNED BY THE CITY AND COUNTY OF SAN FRANCISCO

	JURISDICTION	AREA Sq. Ft.	LAND	IMP.	BLOCK	LOT
Sunnyside School (Elementary) 250 Foerster Street	SFUSD	64,687	$97,000	$308,000	3121	19
Excelsior Off-street Parking E Norton 100' N Mission	Administrative Services Dept. Real Estate Div.	10,000	$65,000		3148	7,8,34,35
City College 50 Phelan Avenue	Community College	55.524 Ac.	$3,576,700	$14,630,335	3179	10 (ptn)
Balboa Park NW Ocean & San Jose Avenues 600 Ocean	Park	23.858 Ac.	$1,807,000	$1,582,000	3179	11 (ptn)
Ingleside Station Sgt. Young Drive	Police	42,861	$65,000	$62,500	3179	11 (ptn)
Balboa Park NW Ocean & San Jose Avenues	Recreation	20,095	$32,500		3179	11 (ptn)
Balboa Reservoir, South Basin Phelan Avenue	Community College	10.9 Ac.	$629,727		3180	1 (ptn)
Rechannelization Road Ocean & Phelan	Department of Public Works	16,298	$1,170		3180	1 (ptn)
Station 15 1000 Ocean Avenue	Fire	15,316	$30,000	$290,000	3180	1 (ptn)

REAL PROPERTY OWNED BY THE CITY AND COUNTY OF SAN FRANCISCO

	JURISDICTION	AREA Sq. Ft.	LAND	IMP.	BLOCK	LOT
Phelan Loop (Department of Public Transportation) Ocean & Phelan	Dept. of Public Transportation	52,646	$118,830		3180	1 (ptn)
Balboa Park Reservoir Site NW Ocean & Phelan	Public Utilities Commission, Water Dept.	17.66 Ac.	$1,020,273		3180	1 (ptn)
Commodore Sloat School (Elementary) 50 Darien Way	SFUSD	195,266	$390,000	$365,000	3256	1 & 2
Slope Protection NW Ocean & San Leandro	Department of Public Works	360	$4,050		3257	16A
Aptos Playground NE Aptos & Ocean	Recreation	202,000	$400,000	$43,508	3266-A	1 (ptn)
Aptos Jr. High School 105 Aptos Avenue	SFUSD	121,974	$240,000	$1,750,000	3266-A	1 (ptn)
Community College Admin. Bldg. 33 Gough Street	Community College	45,600	$447,000	$353,000	3504	29
Permit Center Building 1660 Mission (14 yr. lease to CCSF Com. 10/93; Improvement value includes land value)	Administrative Services Dept. Real Estate Div.	18,619		$5,245,000	3512	5 & 6
Central Permit Office Building 1680 Mission Street	Department of Public Works	11,800	$118,000	$105,000	3512	9 & 10
Jessie Street (Vacated) Between Otis & Stevenson Street	Department of Human Services	1,207			3513	82

REAL PROPERTY OWNED BY THE CITY AND COUNTY OF SAN FRANCISCO

	JURISDICTION	AREA Sq. Ft.	LAND	IMP.	BLOCK	LOT
NW Corner, Lot 7 Jessie St. South McCoppin Street	Department of Public Works	1,369	$3,400		3513	7 (ptn)
Office Building 150-170 Otis Street	Department of Human Services	50,455	$266,850	$8,526,000	3513	7 (ptn), 8, & 81
DSS Offices 1440 Harrison Street (Leased sites; Quitclaimed from CCSF to SFUSD)	SFUSD	33,530	$100,000	$300,000	3520	51
Station 6 135 Sanchez Street	Fire	12,500	$25,000	$265,000	3542	25
Div. Storage & Maintenance Facility 1940 Harrison	Dept. of Public Transportation	268,872	$4,500,000	$1,600,000	3551	1
Marshall School (Elementary) 1575 - 15th Street (Quitclaimed from CCSF to SFUSD)	SFUSD	33,900	$68,000	$215,000	3553	31
Marshall Annex (Elementary) (Closed) 1950 Mission Street (Lease sites)	SFUSD	36,400	$140,000	$432,000	3554	5
Open Space Noe & Beaver Streets	Recreation	2,567	$165,000		3561	8
District 1 Department of Public Health Center 3850 - 17th Street	Department of Public Health	16,500	$55,000		3564	49

REAL PROPERTY OWNED BY THE CITY AND COUNTY OF SAN FRANCISCO

	JURISDICTION	AREA Sq. Ft.	LAND	IMP.	BLOCK	LOT
Eureka Valley Branch 3555 - 16th Street	Library	18,906	$65,000		3564	95
Sanchez School (Elementary) 325 Sanchez Street	SFUSD	72,921	$220,000	$428,000	3565	1 (ptn)
Everett Junior High School 450 Church Street	SFUSD	183,279	$550,000	$1,350,000	3565	1 (ptn)
Mission Off-street Parking W Hoff 122' S 16th Streets	Administrative Services Dept. Real Estate Div.	19,697	$83,400		3569	87, 88 excluding air rights
Mission Community College Center Site NW 17th & Folsom Streets	Public Utilities Commission, Water Dept.	60,925	$305,000		3571	18
Mission Police Station 600 Valencia Street (*Asset Transfer for 911 Comm. System bond sale)	Police	60,458	$3,336,096		3577	1,*1A & 74
Mission Senior High School 3750 - 18th Street	SFUSD	234,640	$700,000	$2,185,000	3579	6
Eureka Valley Off-street Parking E Castro 220' N 18th Street	Administrative Services Dept. Real Estate Div.	8,436	$17,750		3582	87
Mission Park SW 18th & Dolores	Park	618,240	$1,850,000	$69,609	3586 3599	1 1
Las Americas Children's Center 3250 - 20th Street	SFUSD	155,195	$941,000		3593	40

REAL PROPERTY OWNED BY THE CITY AND COUNTY OF SAN FRANCISCO

	JURISDICTION	AREA Sq. Ft.	LAND	IMP.	BLOCK	LOT
Fire College 2310 Folsom Street Station 7, 2300 Folsom Street	Fire	74,725	$225,000	$566,000	3594	59
Alioto Mini Park 3460 - 20th Street	Rec-Park	7,125	$347,500		3595	16 & 17
Mission Playground SE Linda & 19th Streets	Recreation	77,661	$400,000	$498,000	3597	61
Open Space Valencia-Cunningham	Park	10,350	$130,500		3597	7 & 8
Church Street "J" Line SE Church & 20th Streets	Dept. of Public Transportation	28,153	$28,000		3606	22,52,53, 54,63,64
Folsom Playground NW Folsom & 21st Streets	Recreation	34,300	$65,000	$37,760	3611	13
Open Space (Between Treat & Harrison Streets) Treat & Harrison Streets	Park	27,562	$590,000		3612	3 & 4
John A. O'Connell Sr. High School 2905 - 21st Street	SFUSD	67,375	$190,000	$3,195,000	3613	1
Mission-Bartlett Parking Plaza NW Bartlett & 22nd Streets (Excluding air rights)	Administrative Services Dept. Real Estate Div.	66,089	$300,000	$2,615,000	3616	62 & 63
Church Street "J" Line NE Church & 22nd Streets	Dept. of Public Transportation	26,627	$30,000		3619	33,33A, 33B,55
Edison Nursery 990 Church Street	SFUSD	23,199	$46,000	$22,000	3620	76

REAL PROPERTY OWNED BY THE CITY AND COUNTY OF SAN FRANCISCO

	JURISDICTION	AREA Sq. Ft.	LAND	IMP.	BLOCK	LOT
Edison School (Elementary) 3531 - 22nd Street	SFUSD	80,275	$160,000	$500,000	3630	1
Downtown Sr. High School 110 Bartlett Street (Quitclaimed from CCSF to SFUSD)	SFUSD	56,237	$280,000	$680,000	3636	33
Hawthorne School (Elementary) 825 Shotwell Street	SFUSD	69,515	$140,000	$380,000	3638	4
Open Space NW 23rd St. & Treat Avenue	Rec-Park	23,947	$1,075,000		3639	5, 5A
Horace Mann Jr. High School 3351 - 23rd Street	SFUSD	111,527	$335,000	$1,010,000	3643	34
Station 1 416 Jessie Street	Fire	5,625	$36,900	$430,000	3704	6
Downtown Campus Mission & 4th Streets	Community College	9,750	$243,750		3705	6
Lincoln Building E 5th & Market Streets (75-year lease)	SFUSD	75,625	$3,500,000	$1,250,000	3705	42
Downtown Substation 79 Stevenson Street	Dept. of Public Transportation	4,644	$22,000	$65,000	3708	31
Department of Public Transportation Turnaround (Ferry Park) Mission & Embarcadero	Dept. of Public Transportation	34,375	$353,354		3714	6 to 9 & 17

REAL PROPERTY OWNED BY THE CITY AND COUNTY OF SAN FRANCISCO

	JURISDICTION	AREA Sq. Ft.	LAND	IMP.	BLOCK	LOT
Embarcadero Roadway Project Phase II Howard Street between Main Street and Embarcadero	Department of Public Works	51,125			3715 3740 3742	11 27 12
Station 35 (inactive) 676 Howard Street	Fire	4,400	$17,000	$240,000	3722	28
Moscone Expansion Site "Moscone West" SW 4th & Howard Streets	Administrative Services Dept. Real Estate Div.	191,217			3724	18, 35 to 38, 68 to 70
Fifth & Mission Garage 833 Mission Street	Administrative Services Dept. Real Estate Div.	120,600	$1,457,000	$5,155,000	3724	67
Mini Park S Howard & Langton	Park	9,375	$92,500	$28,000	3730	91
Open Space (So. of Market) SW 6th & Folsom Street	Rec-Park	31,278	$1,814,284		3731	10 to 12 & 111
Moscone Center Parking Garage Moscone Center (Air Space only) 3rd Street between Howard & Folsom Streets	Parking Authority	40,732		$6,000,000	3735	60
Embarcadero Roadway Project SW Howard & Embarcadero	Department of Public Works	45,615	$7,825,708		3742	3 to 5, 7 to 10,& 13
Rincon Park NE Folsom & Embarcadero	Port	See Port			3742	7 to 10 (ptn)

REAL PROPERTY OWNED BY THE CITY AND COUNTY OF SAN FRANCISCO

	JURISDICTION	AREA Sq. Ft.	LAND	IMP.	BLOCK	LOT
Filipino Education Center 824 Harrison Street	SFUSD	37,325	$120,000	$90,000	3752	12
Open Space 55 Sherman Street	Rec-Park	110,000	$385,000	$285,000	3754	16
Bessie Carmichael School SE of Sherman & Cleveland	SFUSD	61,250	$3,450,000	$1,395,000	3754	62,63,64
Clinic 356 - 7th Street	Department of Public Health	4,250	$15,000	$200,000	3755	10
Gasoline Service Station Bryant near 7th	Administrative Services Dept. Purchasing Div.	14,335	$72,800	$164,000	3758	127
Warehouse N Bryant St. bet. 7th & 8th Sts.	Administrative Services Dept. Purchasing Div.	10,842	$54,300	$34,350	3758	128
Seventh & Harrison Parking Plaza (Parking rights only) Seventh & Harrison Streets	Administrative Services Dept. Real Estate Div.	129,677	$150,000		3759	40
Hall of Justice 850 Bryant Street	Administrative Services Dept. Real Estate Div.	213,164	$1,290,000	$15,586,000	3759	42
South Park 64 So. Park Avenue	Park	37,779	$75,000		3775	103
Homeless Center 695 Bryant Street	Department of Human Services	12,800	$2,369,000		3777	47
Bryant Street Pipe Yard SE Bryant 275' SW 4th Street	Public Utilities Commission, Water Dept.	59,812	$209,000	$8,800	3777	52

REAL PROPERTY OWNED BY THE CITY AND COUNTY OF SAN FRANCISCO

	JURISDICTION	AREA Sq. Ft.	LAND	IMP.	BLOCK	LOT
Office Building, 555 - 7th St., Leased to CC5F ending 9/1/2024; improvement amount includes land value.	Administrative Services Dept., Real Estate Div.	19,725		$8,700,000	3779	31, 32, 42 to 44 & 141
Neighborhood Cultural Center 934 Brannan Street	Art Commission	26,445	$136,400	$93,550	3781	8
Station 8 38 Bluxome Street	Fire	9,600	$33,200	$160,000	3786	39
Pumping Station #1 698 - 2nd Street	Fire	16,000	$56,000	$1,300,000	3788	6
China Basin Ball Park NE of 3rd St. & China Basin Leased to: China Basin Ball Park Co. Expires 12-31-2022	Port	155,322	$13,188,000		3794 ptns of SWL 336 & Piers 46B, 46C	3B & 27
King Boulevard Roadway Project King Street between 4th & 5th Streets	Department of Public Works	208,061			3795 3796 to 98 3806	4
Sewage Pumping Station SW 4th 40' NW Channel Street	Public Utilities Commission, Clean Water Program	2,100	$8,400		3804	2
No. Point Crosstown Transport Force Main Near Channel Street	Public Utilities Commission, Clean Water Program	102,563	$546,000	$16,300,000	3806 3809	6 & 10 6

REAL PROPERTY OWNED BY THE CITY AND COUNTY OF SAN FRANCISCO

	JURISDICTION	AREA Sq. Ft.	LAND	IMP.	BLOCK	LOT
Mission Bay Land Strips	Department of Public Works	23.717 Ac.			3810 3944	7 (ptn) 1 (ptn)
Channel Street Vacation Between 5th & 6th Streets	Port Commission	See Port Lands			3810	6 & 8
Station 30 (inactive) 1300 - 4th Street	Fire	25,377	$84,000	$103,000	3837	4
Treat Ave. future widening between Florida & Alameda	Department of Public Works	4,766	$236,360		3902 3924	
Bryant Substation & Overhead Department NE Bryant & Alameda Streets	Dept. of Public Transportation	48,000	$144,000	$202,000	3904	2
William H. Scott Maintenance Facility SW Alameda & Treat Avenue	Dept. of Public Transportation	1,514			3925	6
Animal Control Facility 1200 - 15th Street	Administrative Services Dept. Animal Care & Control Div.	20,470	$46,000	$272,000	3925	2 (ptn)
Bureau of Light, Heat & Power Harrison near Alameda Streets	Dept. of Public Transportation	35,952	$176,750		3925 3926	2 (ptn) 4
Station 29 299 Vermont Street	Fire	5,950	$18,000	$170,000	3935	2

REAL PROPERTY OWNED BY THE CITY AND COUNTY OF SAN FRANCISCO

	JURISDICTION	AREA Sq. Ft.	LAND	IMP.	BLOCK	LOT
Franklin Square SE 16th & Bryant Streets	Park	192,000	$576,000	$13,625	3963	1
Potrero Division Trolley Bus Yard 2500 Mariposa Street	Dept. of Public Transportation	192,000	$576,000	$1,400,000	3971	1
San Bruno Avenue NW San Bruno & Mariposa	Department of Public Works	1,620			3975	1N
Jackson Playground SE 17th & Carolina	Recreation	192,000	$576,000		3981	1
International Studies Academy 693 Vermont Street	SFUSD	64,500	$130,000	$1,170,000	4029	9, 17 & 22
Potrero Hill Jr. High School 655 De Haro Street	SFUSD	239,000	$750,000		4032 4033 4034	1 & 2 1 3
Daniel Webster School (Elementary) 465 Missouri Street	SFUSD	55,000	$110,000	$368,000	4066	6
Potrero Branch 1616 - 20th Street	Library	3,750	$6,000	$95,000	4068	9A
McKinley Square SW 20th & Vermont Streets	Park	108,298	$130,000		4076 4091	11 1

REAL PROPERTY OWNED BY THE CITY AND COUNTY OF SAN FRANCISCO

	JURISDICTION	AREA Sq. Ft.	LAND	IMP.	BLOCK	LOT
San Francisco General Hospital 1001 Potrero Avenue (Parking Lots - Parking Authority)	Department of Public Health	21.48 Ac.	$1,830,000	$37,700,000	4090 4091 4140 4154	2 3 1 1
Vermont Street (Remainder) (Surplus Property) NE Vermont & 22nd	Department of Public Works	63	$3,000		4093	92 (ptn)
Station 37 798 Wisconsin Street	Fire	5,000	$10,000	$47,500	4097	24
I.M. Scott School (Elementary) (Closed) 1060 Tennessee Street (Lease Site; Quitclaimed from CCSF to SFUSD)	SFUSD	30,000	$45,000	$119,000	4107	6
Former Engine 16 (Inactive) 909 Tennessee Street	Fire	5,000	$10,000	$98,000	4108	1 (ptn)
Southeast Station 2300 Third Street	Police	12,000	$36,000	$100,000	4108	1 (ptn)
Bryant School (Elementary) 2445 Bryant Street (Quitclaimed from CCSF to SFUSD)	SFUSD	36,000	$150,000	$273,000	4151	6, 7 & 8
Undedicated Street SW Vermont & 22nd	Department of Public Works	1,149			4154	2
Potrero Heights Reservoir SW 22nd & Wisconsin Streets	Public Utilities Commission, Water Dept.	40,000	$40,000		4161	1
Potrero Hill Recreation Center SE 22nd & Arkansas Streets	Recreation	415,680	$160,000	$1,572,000	4163	1

REAL PROPERTY OWNED BY THE CITY AND COUNTY OF SAN FRANCISCO

	JURISDICTION	AREA Sq. Ft.	LAND	IMP.	BLOCK	LOT
Maitenance Facility 700 Pennsylvania Avenue	Dept. of Public Transportation	88,473	$1,770,000	$1,480,000	4167	10
John M. Wood Motorcoach Center 1001 - 22nd Street	Dept. of Public Transportation	361,953	$1,084,800		4169 4170 4171	2 1 to 4, 6, 7, 10&11 11,21,22
Mini Park N 24th 50' W York Streets	Park	5,200	$41,500		4209	15
Garage 2548 - 24th Street	Parking Authority	80,000	$160,000	$11,000,000	4213	1
Potrero Hill Public Health Ctr. S of 23rd St./1050 Wisconsin Between Carolina & Wisconsin	Department of Public Health	20,690	$41,000		4219	51
Starr King School (Elementary) 1215 Carolina Street	SFUSD	65,900	$67,000	$843,000	4219	54
Sunshine Small High School 2730 Bryant Street (Quitclaimed from CCSF to SFUSD)	SFUSD	39,000	$98,000	$474,000	4273	8
James Rolph Jr. Playground NW Potrero & Cesar Chavez Streets	Recreation	134,334	$305,000	$18,266	4276	14
Mission Education Center 2641 - 25th Street	SFUSD	40,000	$120,000	$198,500	4277	2

REAL PROPERTY OWNED BY THE CITY AND COUNTY OF SAN FRANCISCO

	JURISDICTION	AREA Sq. Ft.	LAND	IMP.	BLOCK	LOT
Potrero Del Sol Park (Knudsen Dairy Site) Potrero Avenue between Potrero, San Bruno & 25th Street	Park	199,583	$700,000		4277	10 & 14 (ptn)
C-Med Facility SW of 25th Street & Utah	Department of Public Health	30,367	$1,270,500	$7,804,500	4277	13
Bureau of Equipment 2501 - 25th Street	Fire	7,500	$15,000	$55,000	4279	1
Potrero Nursery 1101 Connecticut Street	SFUSD	25,000	$37,500	$30,000	4287	7
Cesar Chavez Sreet Area (not dedicated)	Department of Public Works	52,789			4290/91, 4317/18 4329,& 4349	Various
Cesar Chavez Street Right of Way	Public Utilities Commission, Clean Water Program	357,172	$5,692,225		4314/39/43/46 47/49/52/53 55/56/57/82	Various
Cesar Chavez Street Circle SE Cesar Chavez & Bayshore Freeway	Department of Public Works	50,990	$350,000	$146,351	4339	2A,4,6 & 9

REAL PROPERTY OWNED BY THE CITY AND COUNTY OF SAN FRANCISCO

	JURISDICTION	AREA Sq. Ft.	LAND	IMP.	BLOCK	LOT
Corporation Yard S Cesar Chavez St. between Kansas Street & Evans Avenue	Department of Public Works	274,846	$687,000	$706,000	4341 4342 4343	1 & 3 1, &1A 1F
Sewer Right of Way S Napoleon 410' E Evans Street	Public Utilities Commission, Clean Water Program	7,260	$9,500		4347B	6
Bus Storage/Maintenance Facility 1301 Cesar Chavez Street	Dept. of Public Transportation	231,775	$4,957,775		4352 4381 4382	6 & 7 1 4
LASH Terminal Facility NW Tulare & Tennessee Streets	Port Commission	3.17 Ac.	$262,960		4379 4380	1 10
Wet Water Retention Basin S of Cesar Chavez Street West side of Indiana Street	Public Utilities Commission, Clean Water Program	113,131	$46,500		4381 4382	1 5
SE Effluent Sewer SE Islais & Arthur Streets	Public Utilities Commission, Clean Water Program	9,616	$277,450		4501	1,3,4 & 5
Station 25 3305 Third Street	Port (Land) Station (Fire)	11,200		$110,000	4502A	2 (ptn)
India Basin, Shoreline Park between Davidson & Hudson Street West of Griffith Street	Rec-Park	170,236	$325,000		4596 4597 4606 4607 4621 4630	26 26 26 24 21 7

REAL PROPERTY OWNED BY THE CITY AND COUNTY OF SAN FRANCISCO

	JURISDICTION	AREA Sq. Ft.	LAND	IMP.	BLOCK	LOT
India Basin Open Space Between Davidson & Hudson East of Griffith Street	Rec-Park	235,591	$2,304,600	$225,000	4598 4605 4622 4629A	5,& 6 6,7,9 to 20,22,23 5-8,12-1 16-19 3-6,9 11, 13
Sewage Pump Sta. S Hudson & Hunters Point	Public Utilities Commission, Clean Water Program	1,662	$2,000	$83,000	4646	12
Hunters Point Community Youth Foundation (closed) 200 Middlepoint Road (Leased Site)	SFUSD	52,533	$71,000	$31,000	4700	8
Sir Francis Drake School (Elem) 350 Harbor Road	SFUSD	155,422	$155,000	$1,161,000	4700	71
Child Care #2 Dr. M. Luther King Nursery 200 Cashmere Street	Department of Public Works	20,647	$36,000	$235,000	4710	7
Neighborhood Facility and Child Care Center #4 Mary McCleod Bethune	Department of Public Works	52,946	$57,230	$493,000	4711	6

REAL PROPERTY OWNED BY THE CITY AND COUNTY OF SAN FRANCISCO

	JURISDICTION	AREA Sq. Ft.	LAND	IMP.	BLOCK	LOT
Hunters Point Park Lands N 115' of Whitney Young Circle	Rec-Park	10,940	$11,000		4711	13 (ptn)
Hunters Point Reservoir N Whitney Young Cir. W Hudson Avenue	Public Utilities Commission, Water Dept.	22,963	$22,750		4711	13 (ptn)
Hilltop Park, Hunters Point	Rec-Park	155,792			4713	13
Jedediah Smith School (Elementary) (Closed) 110 Southridge Road (Leased Site)	SFUSD	135,793	$245,000	$1,080,000	4713	5 & 6
Child Care Center No. 3 Captain William T. Shorey Nursery Baldwin Court	Department of Public Works	16,816	$13,500	$255,000	4714	7
Former School Site 2251 SE of Oakdale & Keith Street	Administrative Services Dept. Real Estate Div.	108,155			4715	3
Ridgetop Playground Hunters Point near Oakdale Avenue	Park	166,878	$550,000		4715	1 & 2
Child Care Ctr. No.1 Sojourner Truth Nursery Cashmere Ct. & Hudson Avenue	Department of Public Works	28,662	$43,000	$202,000	4720	6

REAL PROPERTY OWNED BY THE CITY AND COUNTY OF SAN FRANCISCO

	JURISDICTION	AREA Sq. Ft.	LAND	IMP.	BLOCK	LOT
Galvez Playfield Mendell Street near Hudson Ave.	Park	256,407	$105,200	$449,623	4720	34
Sewer Right of Way E Palou 125' N Jennings Streets	Public Utilities Commission, Clean Water Program	2,500	$2,500		4731	3B
Lot (Surplus Property) W Palou 225' N Griffith	Public Utilities Commission, Clean Water Program	4,396	$6,000		4756	46
Station 17 1295 Shafter Avenue	Fire	10,000	$20,000	$237,500	4792	18
Vacant Land Thomas at Griffith	Public Utilities Commission, Clean Water Program	268,000	$220,000		4794 4805	1 & 11 1 to 24
Ambulatory Department of Public Health Care Center E Keith & Bancroft Streets	Department of Public Health	52,500	$110,250		4849	16
Vacant Land Bancroft & Carroll Avenue	Department of Public Works	5,000	$50		4866	8
Sewage Pumping Station Griffith near Fitch Streets	Public Utilities Commission, Clean Water Program	900	$900	$62,000	4884	24
Vacant Land Egbert & Fitzgerald Avenue	Public Utilities Commission, Clean Water Program	10,000	$100		4924	9 & 11

REAL PROPERTY OWNED BY THE CITY AND COUNTY OF SAN FRANCISCO

	JURISDICTION	AREA Sq. Ft.	LAND	IMP.	BLOCK	LOT
Pedestrian Overpass N Gilman & Griffith Streets	Department of Public Works	2,556	$10,000		4937	12
Bret Harte School (Elementary) 1035 Gilman Avenue (Quitclaimed portion of Hollister Street (7,520 sq.ft.) from CCSF to SFUSD.)	SFUSD	204,740	$397,500	$1,160,000	4944 4964	1,2,14 to 17,& 39 1,5,33 to 37,& 48
Gilman Playground Gilman & Griffith Streets	Recreation	306,053	$300,000	$5,000	4945 4963	5 3 & 4
Ingerson Avenue Lots N Ingerson Avenue near Hawes	Administrative Services Dept. Real Estate Div.	5,000	$10,000		4964	14 & 18
Bayview Hill Park Open Space Jamestown, South of Hawes	Park	15.884 Ac.	$2,600,000		4991	33,34 portions of 29,31,32,38 & 44
Bay View Park Bay View Park Road	Park	26.114 Ac.	$130,000		4977 4991	6 5A
Open Space Lathrop Avenue	Park	22,000	$100,000		4991	81
Key Avenue (future extension)	Department of Public Works	113,125	$10,000		4991	39,43 & 56
Bayshore Boulevard (Lot 5-D)	Department of Public Works	1,863	$500		4991	5D

REAL PROPERTY OWNED BY THE CITY AND COUNTY OF SAN FRANCISCO

	JURISDICTION	AREA Sq. Ft.	LAND	IMP.	BLOCK	LOT
Candlestick Park Foot of Jamestown Street	Park	77.36 Ac.	$5,000,000	$5,255,830	5000	1
Hunters Point Expressway (Remainder)	Department of Public Works	32,800	$1,500		5027	14
Hester Avenue (Remainder)	Department of Public Works	3,227	$4,500		5054A 5069	9 34
Harney Way (Remainder)	Department of Public Works	10,585	$7,500		5076	11,12,13
SE Water Polution Control Plant Expansion 750 Phelps Street	Public Utilities Commission, Clean Water Program	18.426 Ac.	$4,800,000	$153,729,000	5227,5233 5234,5243 5244,5251	Various
Bureau of Equipment 1401 Evans	Fire	64,000	$1,220,000	$780,000	5236	17
Consolidated Shops 800 Quint Street	Administrative Services Dept. Purchasing Div.	88,427	$250,000	$900,000	5262	9 (ptn)
SE Water Pollution Control Plant 1700 Jerrold Avenue	Public Utilities Commission, Clean Water Program	25.31 Ac.	$6,600,000	$7,550,000	5262 5280 5281	9 (ptn) 1 1
Public Wholesale Produce Market Jerrold & Selby Streets	Administrative Services Dept. Real Estate Div.	14.008 Ac.	$2,160,000		5262,5268 5269,5282 5284A 5285A	Various

REAL PROPERTY OWNED BY THE CITY AND COUNTY OF SAN FRANCISCO

	JURISDICTION	AREA Sq. Ft.	LAND	IMP.	BLOCK	LOT
Jerrold Avenue and Poultry Place (Vacated Portion)	Department of Public Works	31,193	$93,000		5268,5269 5282,5284A	Various
Corporation Yard 901 Rankin Street	Electricity	126,951	$287,000	$257,000	5281	3 & 5
Corporation Yard 1990 Newcomb Avenue	Public Utilities Commission, Water Dept.	249,773	$500,000		5281 5303 5304	6 5 15
17' Strip S Jerrold, 167' W Upton Sts.	Administrative Services Dept. Real Estate Div.	12,950	$26,000		5286A	4
Station 9 2245 Jerrold Avenue	Fire	60,600	$120,000		5286A	6
Undedicated Street SE 3rd and LaSalle Avenue	Department of Public Works	120			5296	23B
SE Water Pollution Control Plant Expansion Bounded by Oakdale, Phelps, McKinnon, & Quint	Public Utilities Commission, Clean Water Program	183,591	$800,000		5304 5313	1 to 8, 13, 16, 17 & 23 Various
Pump Station W McKinnon & Keith Streets	Public Utilities Commission, Water Dept.	1,875	$3,000		5308	13C
Joseph Lee Recreation Center E Oakdale & Mendell Streets	Recreation	80,000	$240,000	$1,242,000	5310	1 (ptn)

REAL PROPERTY OWNED BY THE CITY AND COUNTY OF SAN FRANCISCO

	JURISDICTION	AREA Sq. Ft.	LAND	IMP.	BLOCK	LOT
Facilities Management Offices 1551 Newcomb Avenue Lane & Oakdale Streets	SFUSD	40,000	$120,000	$771,000	5310	1 (ptn)
So. San Francisco Opera House W Newcomb & Mendell Streets	Art Commission	30,600	$125,000	$25,000	5311	36
Open Space Quesada between Phelps and Newhall	Rec-Park	45,000	$234,375		5328	5 to 9 17 to 23 25,28,29
Southern Freeway (Remainder) (used as Mini Park) S Palou & Selby Streets	Department of Public Works	8,900	$17,000		5331	55 & 57
Anna E. Waden Library 5075 - 3rd Street	Library	7,378	$49,000	$235,000	5339	6A,6B,7
Fremont School (Elementary) (Closed) 2055 Silver Avenue (Leased Site)	SFUSD	225,118	$900,000	$843,000	5346 5347 5351	5, 10, 17 1,2,8,45 22
Southern Freeway (Remainder) W Shafter 100' N Selby Streets	Department of Public Works	3,500	$7,000		5350	48 & 50
Phillip & Sala Burton High School 45 Conkling Street	SFUSD	269,592	$1,100,000	$2,368,000	5351 5379 5380	1 & 2 53,54 24

REAL PROPERTY OWNED BY THE CITY AND COUNTY OF SAN FRANCISCO

	JURISDICTION	AREA Sq. Ft.	LAND	IMP.	BLOCK	LOT
Dr. Charles R. Drew School (Elementary) 50 Pomona Street	SFUSD	120,000	$192,000	$435,000	5356	1 & 22
Southern Freeway (Remainder) SW of Elmira & Helena	Department of Public Works	3,000	$10,000		5378	58
Sewer Right of Way E Quint 225' S Revere Sreet	Public Utilities Commission, Clean Water Program	2,500	$1,000		5384C	15
Bayshore Boulevard (Remainder) NE Bayshore & Silver Street	Department of Public Works	37,166	$3,500		5392 5402 5431A	45 70 10
Silver Terrace Playground Silver near Bayshore Boulevard	Recreation	244,372	$105,000	$118,000	5396	11
Young Community Developers' Offices 1715 Yosemite	Mayor	2,500	$10,000	$27,000	5418	9
Bayview Playground S 3rd & Armstrong Streets	Recreation	149,551	$250,000	$800,000	5420	1
S.F. Community College Shop 1960 Carroll Avenue	Community College	23,155	$74,500	$42,800	5423-A	1
Potrero Station SW Williams & Newhall Streets (Asset Transfer for 911 Comm. System bond sale)	Police	42,830	$1,072,500	$4,540,653	5423A	10

REAL PROPERTY OWNED BY THE CITY AND COUNTY OF SAN FRANCISCO

	JURISDICTION	AREA Sq. Ft.	LAND	IMP.	BLOCK	LOT
Bayshore Boulevard (Slope Protection) Bayshore Boulevard	Department of Public Works	79,515			5435/39/47/48 /51	Various
Traffic Island W Carroll & Quint Streets	Department of Public Works	15,347	$1,200		5436	12 & 14
Bayshore Freeway Slope Protection	Department of Public Works	36,397			5458/66/67/71/72/ 76/77 5507,5693/95,577 3A 5819/21	Various
Le Conte School (Elem. & Child Care Center) 3125 Cesar Chavez Street	SFUSD	64,153	$130,000	$422,000	5503	1
Cesar Chavez Street Widening (Remainder) Cesar Chavez Street	Department of Public Works	45,068	$332,500		5512	24,25,27
Precita Park NE Precita & Folsom Streets	Park	91,380	$126,000	$94,743	5516 (former)	1
Traffic Island SE Peralta & Mullen Streets	Department of Public Works	1,254	$1,000		5528	8
Mullen Avenue Realignment NW Rutledge & Mullen Streets	Department of Public Works	13,790			5535 5557	11 to 16 16 & 17

REAL PROPERTY OWNED BY THE CITY AND COUNTY OF SAN FRANCISCO

	JURISDICTION	AREA Sq. Ft.	LAND	IMP.	BLOCK	LOT
Slope Protection Bayshore Boulevard	Department of Public Works	2,908			5533 5582	47 1A
Mullen Peralta Open Space Mullen & Peralta	Rec-Park	7,187	$374,000		5538	14,15,23, & 30
Lot 44, Vacated ptn. of Bocana Street	Rec-Park	6,937			5547	44
Open Space SW Bocana & Shotwell	Rec-Park	4,822	$30,000		5547	46
Bernal Heights Park Bernal Heights Boulevard	Park	20.253 Ac.	$750,000		5548	2
Slope Protection Bernal Heights Boulevard	Department of Public Works	104,000	$73,000		5548,5621/56 29 5640,5641	Various
Bernal Heights Open Space	Rec-Park	172,664			5548	Various
Open Space (Bernal Heights) 116 Brewster Street	Rec-Park	10,500	$75,000		5556	4,5,6,56 to 58
Brewster Avenue Realignment Brewster at Esmeralda Avenue	Department of Public Works	4,550	$109,000		5556	28 to 30
17' Strip McKinnon near Barneveld Streets	Administrative Services Dept. Real Estate Div.	5,417	$6,000		5588A	4
Maintenance & Operations 834 Toland Street	SFUSD	257,620	$378,000	$323,000	5588A 5589A	1 3

REAL PROPERTY OWNED BY THE CITY AND COUNTY OF SAN FRANCISCO

	JURISDICTION	AREA Sq. Ft.	LAND	IMP.	BLOCK	LOT
Robert J. Stoffer Warehouse 1000 Selby Street	SFUSD	Included in above			5589A	3
Alemany St. & San Bruno Avenue (Remainder)	Department of Public Works	850			5607	43 & 44
Coso Street Vacated between Bonview & Bocana	Rec-Park	3,750			5614	54
Bocana Street Open Space SW Bocana & Coso	Rec-Park	21,325	$685,000		5614	1 to 5 & 47 to 53
Coleridge Open Space 82 & 86 Coleridge Street	Rec-Park	9,000	$150,000		5615	9 & 77
Mini Park Vacated ptn. of Esmeralda between Prospect & Winfield	Department of Public Works	8,355			5617	43
Slope Protection Chapman & Nevada Streets	Department of Public Works	1,750	$400		5629	21
Francisco Street Alignment Francisco Street	Department of Public Works	2,282	$2,750		5635	23
Slope Protection Bernal Heights Boulevard	Department of Public Works	17,181	$4,500		5641	11 & 12
Paul Revere School (Elementary) 555 Tompkins Street	SFUSD	49,000	$121,500	$335,000	5702	3 to 7 & 27 to 30

REAL PROPERTY OWNED BY THE CITY AND COUNTY OF SAN FRANCISCO

	JURISDICTION	AREA Sq. Ft.	LAND	IMP.	BLOCK	LOT
Bernal Heights Substation 425 Andover	Dept. of Public Transportation	1,750	$35,000		5707	26
Bernal Heights Library 500 Cortland Avenue	Library	10,690	$158,100	$41,000	5707	27 (ptn)
Bernal Heights Rec. Center Cortland Avenue between Andover & Moultrie	Rec-Park	30,648	$47,800	$124,000	5707	27 (ptn)
College Hill Reservoir NW Elsie & Appleton Streets	Public Utilities Commission, Water Dept.	346,850	$600,000		5710	5
Holly Park Holly Park Circle @ Highland Ave.	Park	326,700	$375,000	$115,000	5714A Former	
Junipero Serra School (Elementary) 625 Holly Park Circle	SFUSD	34,730	$70,000	$238,000	5718	1
Station 32 194 Park Street	Fire	4,500	$9,000	$175,000	5720	59
Paul Revere School Annex (Elementary) 610 Tompkins Street	SFUSD	31,500	$45,000	$334,000	5728	1
Farmers Market 100 Alemany Boulevard	Consumer Assurance	198,771	$180,000	$175,000	5731/32/33 33A/34	Various
Islais Creek Lots NW Putnam & Crescent Streets	Public Utilities Commission, Water Dept.	31,218	$90,000		5735	5 & 19
St. Mary's Playground Murray & Justin Streets	Recreation	13.53 Ac.	$400,000	$1,365,000	5801	2 & 3

REAL PROPERTY OWNED BY THE CITY AND COUNTY OF SAN FRANCISCO

	JURISDICTION	AREA Sq. Ft.	LAND	IMP.	BLOCK	LOT
Islais Creek Lots W Crescent & Alemany Boulevard	Public Utilities Commission, Water Dept.	13,093	$21,200		5817 5823	2, 4 & 9 23
Mission Street Parcel (6 ft. parcel) Mission near Murray Streets	Department of Public Works	1,164			5835	11A & 55A
Slope Protection Alemany Boulevard	Department of Public Works	310,475			5840/42, 5866/68 5872/73, 5899	Various
Lot 48 Justine Drive	Department of Public Works	962	$	$	5842	48
Islais Creek Lots N Boylston & Gaven Streets	Public Utilities Commission, Water Dept.	19,935	$13,000		5848 5853	23, 35 44
District 3 Department of Public Health Center 1525 Silver Avenue	Department of Public Health	13,125	$120,000	$56,000	5881	23
Department of Public Works Lands Near Cambridge Street	Department of Public Works	11,131			5886 5897 5898	58 39 1
Hillcrest School (Elementary) 810 Silver Avenue	SFUSD	106,154	$210,000	$1,110,000	5911	4 & 5
Station 42 2430 San Bruno Avenue	Fire	6,000	$18,000	$40,000	5924	4

REAL PROPERTY OWNED BY THE CITY AND COUNTY OF SAN FRANCISCO

	JURISDICTION	AREA Sq. Ft.	LAND	IMP.	BLOCK	LOT
Portola Playground NE Felton & Holyoke Streets	Recreation	216,000	$435,000	$1,398,000	5929 5930	1 & 1A 1 & 1A
Undedicated Street S LaGrande & Mansfield Streets	Department of Public Works	376			5963-A	1
University Mound Reservoir SE Felton & University Avenue	Public Utilities Commission, Water Dept.	34.325 Ac.	$2,315,000		5973	2
Portola Off-street Parking S Felton 95' W San Bruno Avenue	Administrative Services Dept. Real Estate Div.	5,100	$22,900		5981	25 & 26
Martin Luther King Jr. High School 350 Girard Street	SFUSD	216,000	$1,500,000	$972,000	5983	2
E.R. Taylor School (Elementary) 423 Burrows Street	SFUSD	96,000	$120,000	$448,000	5985	1
Monroe School (Elementary) 260 Madrid Street	SFUSD	70,000	$140,000	$234,000	6010	24
S.F. Community School 125 Excelsior Avenue (Quitclaimed from CCSF to SFUSD)	SFUSD	60,000	$120,000	$352,000	6012	5
Munich Street Pump Station E Munich 100' N Brazil Streets	Public Utilities Commission, Water Dept.	2,400	$5,000		6024	24
Luther Burbank Jr. High School 325 La Grande Avenue	SFUSD	13.15 Ac.	$197,000	$3,035,000	6071	2

REAL PROPERTY OWNED BY THE CITY AND COUNTY OF SAN FRANCISCO

	JURISDICTION	AREA Sq. Ft.	LAND	IMP.	BLOCK	LOT
Cleveland School (Elementary) 455 Athens	SFUSD	60,000	$120,000	$168,000	6075	3
Excelsior Playground E Russia & Madrid	Recreation	70,000	$105,000	$34,920	6088	8
Woodrow Wilson Sr. High 400 Mansell Street	SFUSD	774,000	$1,550,000		6126	16
Dwight Street Parcel Colby & Dwight Street	Department of Public Works	1,000	$500		6130	31
El Dorado School (Elem) 70 Delta Street	SFUSD	203,492	$400,000	$260,000	6163 6164 6179	40 24 2
Wilde Avenue Reservoir NW Wilde & Delta	Public Utilities Commission, Water Dept.	14,839	$30,000		6179	2 (ptn)
John McLaren Park Visitacion Valley	Recreation	317.975 Ac.	$4,755,000	$925,000	6190 6220	66 2
Alpha St. Widening (Remainder) W Wilde & Alpha Streets	Department of Public Works	1,800	$4,000		6192	74
Station 44 1298 Girard Street	Fire	6,000	$12,000	$55,000	6194	10
Reis Tract Lots Tucker near Rutland Streets	Public Utilities Commission, Water Dept.	57,052	$46,000		6201 6202 6208	8 & 37 2,3 & 45 18 to 22, 28 to 31

REAL PROPERTY OWNED BY THE CITY AND COUNTY OF SAN FRANCISCO

	JURISDICTION	AREA Sq. Ft.	LAND	IMP.	BLOCK	LOT
Candlestick Cove Child Care Center 500 Raymond Avenue Street Areas	SFUSD	55,000	$110,000		6221	2 (ptn)
Visitacion Valley Jr. High School 450 Raymond Avenue Lot 2 Quitclaimed from CCSF to SFUSD	SFUSD	13.82 Ac.	$737,000		6221	1, *2, 3
Candlestick Cove Child Care Center 500 Raymond Avenue Street Areas	Department of Public Works	2,500	$5,000		6221	2 (ptn)
Reis Tract Lots Arleta near Rutland Street	Public Utilities Commission, Water Dept.	15,000	$22,500		6235	13 o15, 32 to 34
Visitacion Valley Comunity Center 50 Raymond Avenue	Department of Public Health	6,250	$16,500	$30,000	6237	
Reis Tract Lots Arleta near Rutland Street	Public Utilities Commission, Water Dept.	20,000	$37,500		6238 6247	12,13,32,33 11,12,30,31
Visitacion Valley Playground W Cora & Leland	Recreation	89,619	$125,000	$55,820	6253	1
Visitacion Valley School (Elementary) 55 Schwerin Street	SFUSD	84,552	$145,000	$580,000	6254	1

REAL PROPERTY OWNED BY THE CITY AND COUNTY OF SAN FRANCISCO

	JURISDICTION	AREA Sq. Ft.	LAND	IMP.	BLOCK	LOT
Outer-Mission Substation W Russia & London	Dept. of Public Transportation	5,000	$10,000		6272	1
Amazon Reservoir Tract Crocker-Amazon Playground NE Moscow & Geneva Streets	Public Utilities Commission, Hetch Hetchy	54.95 Ac.	$3,400,000		6284A	1
Crocker-Amazon Playground; HH Res. 16919-57 NE Moscow & Geneva Streets	Recreation	Included in above		$132,931	6284-A	1
John McLaren Child Care Center 2055 Sunnydale Avenue	SFUSD	250,000	$250,000	$1,210,000	6316	2
Sewer R/W, Lot 16 E Carrizal 90' S Velasco	Public Utilities Commission, Clean Water Program	1,000	$1,000	$	6323	16
Station 43 720 Moscow Street	Fire	10,000	$55,000		6338	24
Open Space (Kelloch-Velasco Block) (Sunnydale Green) Bounded by Kelloch,Scherwin, & Velasco Avenue	Park	77,342	$225,000		6361	All lots
Guadalupe School (Elementary) 859 Prague Street	SFUSD	88,081	$132,000	$255,000	6440	1
Alice Chalmers Playground Brunswick near Whittier Streets	Recreation	73,485	$110,000	$22,000	6474	1 (ptn)

REAL PROPERTY OWNED BY THE CITY AND COUNTY OF SAN FRANCISCO

	JURISDICTION	AREA Sq. Ft.	LAND	IMP.	BLOCK	LOT
Longfellow School (Elementary) 755 Morse Street	SFUSD	88,909	$135,000	$205,000	6474	1 (ptn)
Noe Valley Off-street Parking Site S 24th 210' E Castro	Administrative Services Dept. Real Estate Div.	5,700	$31,500	$15,250	6507	23
Mission Branch 3359 - 24th Street	Library	7,637	$21,000	$168,000	6515	1
Mission Cultural Center 2868 Mission Street	Art Commission	9,895	$143,500	$256,500	6516	7
Mission Off-street Parking Site SW 24th & Capp Streets	Administrative Services Dept. Real Estate Div.	7,232	$56,000	$23,350	6517	38
Garfield Square SW 25th & Harrison	Department of Public Works	15,680			6523	2
Garfield Square SW 25th & Harrison	Park	127,400	$256,000	$1,140,000	6523	1
Mission Nursery 2950 Mission Street	SFUSD	25,850	$139,000	$5,000	6529	4,19,20
Open Space (Juri Commons) N 26th St. between Guerrero & San Jose Avenue	Rec-Park	10,433	$62,400		6532	8
Noe Valley Branch 451 Jersey Street	Library	9,120	$12,500	$89,000	6539	34

REAL PROPERTY OWNED BY THE CITY AND COUNTY OF SAN FRANCISCO

	JURISDICTION	AREA Sq. Ft.	LAND	IMP.	BLOCK	LOT
Clipper Street Buffer strip N Clipper St. between Grand View & Hoffman Avenue	Department of Public Works	2,789			6541 6542 6544	26 19 & 22 22
James Lick Jr. High School 1220 Noe Street	SFUSD	127,680	$250,000	$1,500,000	6547	1
Station 11 3880 - 26th Street	Fire	11,628	$23,000	$277,600	6551	43
Cesar Chavez Street Remainder NW Cesar Chavez & Guerrero Streets	Department of Public Works	703	$10,750		6567	9A
Open Space Duncan & Castro Streets	Park	14,714	$126,000		6590	24 to 29
Upper Noe Playground SE Day & Sanchez	Recreation	109,440	$164,000	$1,553,000	6638	7
Buena Vista Alternative Elementary School 1670 Noe Street	SFUSD	41,040	$80,000	$250,000	6640	1
Fairmount School (Elem.) 65 Chenery Street	SFUSD	125,819	$215,000	$220,000	6657	8
Sewer Right of Way, Lot 13 W Dolores 330' N Randall Streets	Public Utilities Commission, Clean Water Program	790	$800		6657	13
Mission Freeway & Bernal Cut NW Randall & Dolores Streets	Department of Public Works	1,400	$9,000		6657	18 (ptn)

REAL PROPERTY OWNED BY THE CITY AND COUNTY OF SAN FRANCISCO

	JURISDICTION	AREA Sq. Ft.	LAND	IMP.	BLOCK	LOT
Transit Power Substation Randall between San Jose & Mission	Dept. of Public Transportation	2,832	$650		6661	21 (ptn)
Slope Protection-Bernal Cut San Jose Avenue	Department of Public Works	155,123	$35,850		6661/62 6686/89 6691/93, 6719,6725 6754A,6782	Various
Fairmount Plaza Fairmount & Miguel	Park	30,560	$27,000		6682A	1
O'Shaughnessy Blvd. (Future widening) & Slope Protection O'Shaughnessy Boulevard	Department of Public Works	20,054	$42,500	$	6706	13 to 15
Slope Protection W San Jose & Mateo Streets	Department of Public Works	9,983	$10,000		6719	18,19,23
San Jose Avenue (remainder) SW San Jose & Cuvier Streets	Department of Public Works	3,781	$5,500		6723	30,31
College Hill Station Roanoke near Arlington Streets	Public Utilities Commission, Water Dept.	2,386	$10,000		6725	3 (ptn)

REAL PROPERTY OWNED BY THE CITY AND COUNTY OF SAN FRANCISCO

	JURISDICTION	AREA Sq. Ft.	LAND	IMP.	BLOCK	LOT
Bosworth Street (future widening) **NW Bosworth & Elk Streets** (Sale of these parcels is not in conformity with the Master Plan.)	Department of Public Works	4,250	$10,000		6733-A	40
NE Bosworth & Elk Street (Open Space) **NE Bosworth & Elk Street** (Sale of these parcels is not in conformity with the Master Plan.)	Department of Public Works	24,238	$28,500		6733-A	41
Open Space (Dorothy Erskine) **Martha Avenue**	Park	34,229	$15,000		6735 6761	2 to 14 17 to 24
Bosworth Street (remainder) **E. Bosworth & Burnside Streets** (Sale of these parcels is not in conformity with the Master Plan.)	Department of Public Works	17,000	$62,750		6736	33
Sewer R/W (for sewer access) **S Burnside 87' N Bosworth Streets**	Public Utilities Commission, Clean Water Program	14,902	$15,000		6736 6738	29 17 & 26
Bosworth Street (Remainder) **Bosworth Street** (Sale of these parcels is not in conformity with the Master Plan.)	Department of Public Works	29,750	$110,000		6738 6743 6744	30 25 32

REAL PROPERTY OWNED BY THE CITY AND COUNTY OF SAN FRANCISCO

	JURISDICTION	AREA Sq. Ft.	LAND	IMP.	BLOCK	LOT
Sewer R/W (for sewer access) E Diamond 66' N Bosworth Streets	Public Utilities Commission, Clean Water Program	8,488	$15,000		6745	29 & 65
Glen Park School (Elementary) 151 Lippard Avenue	SFUSD	77,656	$120,000	$537,000	6757	2
Sewer R/W (for sewer access) N Joost 275 W Baden Streets	Public Utilities Commission, Clean Water Program	5,000	$5,000		6765	17 & 42
Open Space (Monterey Conservatory) Monterey between Congo & Baden Street	Rec-Park	8,260	$219,200	$68,000	6770	57
Sewer R/W (for sewer access) S Joost 100 W Baden Streets	Public Utilities Commission, Clean Water Program	3,500	$3,500		6770	13 & 44
Lamartine Street Sewer R/W Alemany near Tingley Streets	Public Utilities Commission, Clean Water Program	5,000	$12,000		6786	95
Excelsior Library 4400 Mission Street	Library	10,000	$75,000	$210,000	6797	46
20' Strip along E Line (Parcel #57, Water Department Report) Junipero Serra Boulevard between Paloma & Belle Avenue	Public Utilities Commission, Water Dept.	144,271	$150,000		6900	1,5 to 7

REAL PROPERTY OWNED BY THE CITY AND COUNTY OF SAN FRANCISCO

	JURISDICTION	AREA Sq. Ft.	LAND	IMP.	BLOCK	LOT
Lunado Court (interior Circle)	Department of Public Works	541	$550		6912-A	1
Corona Court (interior circle)	Department of Public Works	1,000	$1,000		6913-A	1
Entrada Court (interior circle)	Department of Public Works	15,394	$15,525		6917-B	1
Geneva Avenue (Remainder) Geneva at Ocean Avenue	Department of Public Works	17,141	$81,750		6946 6947 6948	61 8 26 & 27
Department of Public Transportation Metro Rail Center SW San Jose & Ocean Avenues	Dept. of Public Transportation	334,802	$700,000	$313,000	6949	15
Alemany Boulevard (Remainder) Alemany near Ocean	Department of Public Works	3,441	$13,750		6954	11C
Balboa Sr. High School 1000 Cayuga Avenue	SFUSD	446,040	$900,000	$2,830,000	6958-A	1
Alemany Emergency Hospital & Day Treatment Center 45 Onondaga	Department of Public Health	7,112	$17,500	$136,000	6959	16 & 17

REAL PROPERTY OWNED BY THE CITY AND COUNTY OF SAN FRANCISCO

	JURISDICTION	AREA Sq. Ft.	LAND	IMP.	BLOCK	LOT
James Denman Jr. High School 241 Oneida	SFUSD	195,000	$347,000	$1,450,000	6961	All lots except 8 to 13
San Miguel Child Care Center 300 Seneca Avenue (Leased Site)	SFUSD	134,236	$202,000	$900,000	6961 6962	Various
Geneva Avenue (Remainder) N Geneva & Delano Avenues	Rec-Park	10,427	$80,000		6964	27
Geneva Car Barn 2301 San Jose Avenue	Dept. of Public Transportation	118,375	$300,000	$421,000	6972	36
LRV Storage Tracks San Jose Avenue	Dept. of Public Transportation	29,916	$180,000	$60,000	6973	39
Junipero Serra (Remainder) NE Junipero Serra & Shields Streets	Department of Public Works	2,400	$4,000		7000	25
Open Space (Lakeview-Ashton Hilltop)	Park	11,250	$37,550		7010 7054	18 & 19 37 to 39
Geneva Avenue (Remainder) S Cayuga & Geneva Avenue	Department of Public Works	270	$500		7029	28
Ocean View Playground SE Capitol & Montana Streets	Recreation	448,000	$1,200,000	$1,290,000	7068	1

REAL PROPERTY OWNED BY THE CITY AND COUNTY OF SAN FRANCISCO

	JURISDICTION	AREA Sq. Ft.	LAND	IMP.	BLOCK	LOT
Ortega School (Elementary) 400 Sargent Street Leased to Rec-Park Until 2094 for Brooks Park (88,550 s.f.)	SFUSD	220,000	$600,000	$373,000	7073 7074 7075	50 49 & 50 56
Brooks Park Arch & Shields	Park	45,000	$518,000		7074 7075	2 to 6 37 to 45 32 to 35
Byxbee Playground SW Byxbee & Shields	Recreation	45,000	$120000	$21,000	7078	49
Randolph Substation Easement N Randolph Street & Byxbee	Dept. of Public Transportation	2,215	$12,183		7084	24 (ptn)
Mini Park NW Bright & Randolph Streets	Park	3,750	$22,000	$14,000	7090	18 & 19
Cayuga District Playground W Cayuga & Naglee Streets	Recreation	126,990	$370,000	$86,474	7095A 7095B 7096A	11 2 8
Alemany Boulevard (Remainder) Alemany near Farragut	Department of Public Works	15,290	$30,000		7096-B	1A
Sheridan School (Elementary) 431 Capitol Avenue	SFUSD	70,000	$140,000	$350,000	7105	1
Randolph St. Widening 345 Randolph	Department of Public Works	2,175	$187,500		7118	44

REAL PROPERTY OWNED BY THE CITY AND COUNTY OF SAN FRANCISCO

	JURISDICTION	AREA Sq. Ft.	LAND	IMP.	BLOCK	LOT
Brotherhood Way, Between Bright Street & Junipero Serra Boulevard (Open Space)	Department of Public Works	385,575	$940,000	$11,763	7116/22 7124/25 7126B 7127/28 7130/36	Various
Undedicated Street San Diego Avenue	Department of Public Works	4,048			7126-A	7
Alemany Boulevard (Remainder) Alemany & Chester Streets	Department of Public Works	7,123	$7,132		7140 7148 7149 7150	1 & 35A 43 4 44,44A,&49
Station 33 8 Capitol Avenue	Fire	15,720	$12,500	$300,000	7147	46
Palmetto Avenue (Remainder) Palmetto & Head Streets	Department of Public Works	2,911	$4,150		7153	28A, 38A & 51
Sewer R/W (for sewer access) N De Long 125' E Crystal Streets	Public Utilities Commission, Clean Water Program	2,500	$2,500		7156	70 & 71
Slope Protection Alemany Boulevard Between Crystal & San Jose Ave.	Department of Public Works	25,500			7156	Various
San Jose Avenue Remainder San Jose Avenue NW San Jose & Regent Street	Department of Public Works	350			7153	1

REAL PROPERTY OWNED BY THE CITY AND COUNTY OF SAN FRANCISCO

	JURISDICTION	AREA Sq. Ft.	LAND	IMP.	BLOCK	LOT
Mini Park E Lessing 125' N Liebig Streets	Park	6,012	$89,500	$15,000	7160	1 & 11
Hillcrest and Ocean View Lots	Public Utilities Commission, Water Dept.	4,002	$5,000		7174	45
Undedicated Street NE San Diego, SW De Long Avenue	Department of Public Works	6,515			7174	51,56 & 57
Central Pump Station SW Sloat & 22nd Avenue	Public Utilities Commission, Water Dept.	213,839	$600,000	$50,000	7206	1
Open Space Sloat & Junipero Serra Streets	Department of Public Works	13,800	$50,000		7222A 7222B	1 1
Lakeside Village Parking Sites Ocean at 19th & Junipero Serra	Administrative Services Dept. Real Estate Div.	16,050	$65,000	$42,000	7225 7226	13 16
M Line Right of Way E 19th Avenue between Ocean & Eucalyptus	Dept. of Public Transportation	78,032	$225,000		7226	No lot #
Merced Branch 155 Winston Drive	Library	12,966	$39,000	$135,000	7236	1
Junipero Serra Playground 300 Stonecrest Drive	Recreation	65,682	$195,000	$95,000	7237	9
Stairway & Pedestrian Subway NE Banbury & 19th Avenue	Department of Public Works	336	$350		7243	14

REAL PROPERTY OWNED BY THE CITY AND COUNTY OF SAN FRANCISCO

	JURISDICTION	AREA Sq. Ft.	LAND	IMP.	BLOCK	LOT
San Francisco Zoological Gardens Great Hwy. & Sloat & Fleishhacker Playfield/Pool (7.69 ac. of above, 99-year lease to State of California for Armory purposes.)	Park	136.405 Ac.	$4,000,000	$11,162,000	7281	2,5,6,7,9
Ft. Funston (Remainder) Skyline Blvd. & Great Highway	Park	153,201	$65,000		7282	8
Lakeshore Sewage Pumping Station	Public Utilities Commission, Clean Water Program	5,097	$600	$354,000	7283	1 (ptn)
Lake Merced Lands (within City & County) (including 368 acres of lake area) Lake Merced Boulevard; Skyline & John Muir Drive	Public Utilities Commission, Water Dept.	685.48 Ac.	$15,120,000		7283 7380	1 (ptn) 27 to 30
Harding Municipal Golf Course (18 Hole Championship Course With 9 Hole Practice Course-Part of Lake Merced Lands)	Park	Included in above		$50,000	7283	1 (ptn)
Pistol Range Lake Merced Boulevard Skyline Blvd. & John Muir Dr.	Police	5.85 Ac.		$115,000	7283	1 (ptn)
Rolph-Nicole Playground Eucalyptus Drive	Recreation	108,900	$400,000	$88,759	7295	16 (ptn)

REAL PROPERTY OWNED BY THE CITY AND COUNTY OF SAN FRANCISCO

	JURISDICTION	AREA Sq. Ft.	LAND	IMP.	BLOCK	LOT
Lakeside School Site 25th & Eucalyptus Drive	SFUSD	43,560	$50,000		7295	16 (ptn)
Station 19 390 Buckingham Way	Fire	10,692	$30,000	$220,000	7296	2
Lakeshore School (Elementary) 220 Middlefield Drive	SFUSD	243,936	$700,000	$796,000	7298	5 (ptn)
Lowell High School 1101 Eucalyptus Drive	SFUSD	27.3 Ac.	$3,600,000	$4,200,000	7298	5 (ptn) & 6
Louise Lombard Special School 700 Font Boulevard	SFUSD	108,743	$300,000	$1,000,000	7299	4
Stairway and Pedestrian Subway 19th near Cardenas Street	Department of Public Works	660	$650		7320	2
Park Merced Sewage Pumping Station Lake Merced near Brotherhood	Public Utilities Commission, Clean Water Program	5,080	$10,000	$135,000	7333	2
Douglass Playground NW Douglass & 27th	Recreation	315,462	$72,500	$6,500	7500	1
Police Academy 350 Amber Drive	Police	195,114	$750,000	$200,000	7521	5
George Christopher Playground Diamond Hts. near Duncan	Recreation	292,832	$219,624		7521 7523 7533	7 102 101

REAL PROPERTY OWNED BY THE CITY AND COUNTY OF SAN FRANCISCO

	JURISDICTION	AREA Sq. Ft.	LAND	IMP.	BLOCK	LOT
Open Space (Berkeley Way) South of Unique Lane	Park	46,594	$64,000		7524	101
Open Space (Diamond Heights) Diamond between Valley & 24th St. Everson Street near Digby	Park	152,674	$400		7536 7543	18 25 to 28 & 32
Open Space (Billy Goat Hill) Bacon near 30th Street	Park	132,363	$129,600		7537 7538	60 101
W. Haas Playground Addison near Diamond Hts.	Recreation	196,975	$80,981	$148,601	7540	1 & 2
Station 26 80 Digby Street	Fire	10,360	$16,500	$310,000	7540	13 to 15
Fairmount Pl. Extension Everson near Miguel	Park	4,600	$7,500		7542	10
Open Space (Glen Park) Lot 7	Rec-Park	2,750	$20,000		7549	1
Glen Park Canyon Lands Chenery & Elk Streets	Rec-Park	101.113 Ac.	$450,000	$1,009,000	7560	1
Glen Park Day Camp O'Shaughnessy Boulevard	Park	Included in above			7560	1
Glen Park Playground	Recreation	Included in above	$157,000	$267,399	7560	1

REAL PROPERTY OWNED BY THE CITY AND COUNTY OF SAN FRANCISCO

	JURISDICTION	AREA Sq. Ft.	LAND	IMP.	BLOCK	LOT
Slope Protection O'Shaughnessy Boulevard near Portola Drive	Department of Public Works	3,958	$1,300		7560	1 (ptn)
J. Eugene McAteer Sr. High School 555 Portola Drive (Quitclaimed from CCSF to SFUSD)	SFUSD	24.935 ac.			7560	1 (ptn)
Seal Rocks	Park	43,560			San Francisco	
PROPERTY OUTSIDE OF CITY AND COUNTY OF SAN FRANCISCO						
Aqueduct Lands & rights of way including Corral Hallow and Newark-San Lorenzo pipeline rights of way	Public Utilities Commission, Hetch Hetchy	551 Ac.	$182,410		Alameda Co.	
Electric transmission lands and rights of way	Public Utilities Commission, Hetch Hetchy	Included in above	$31,600		Alameda Co.	
Alameda County Lands	Public Utilities Commission, Water Dept.	24476 Ac.	$1,500,115		Alameda Co.	
Bay Division Pipe Line #3	Public Utilities Commission, Water Dept.	59.407 Ac.	$59,850		Alameda Co.	

REAL PROPERTY OWNED BY THE CITY AND COUNTY OF SAN FRANCISCO

	JURISDICTION	AREA Sq. Ft.	LAND	IMP.	BLOCK	LOT
Fresno County	Park/Library	40 Ac.	$800		Fresno Co.	
Kern County	Park/Library	1432 Ac.	$48,240		Kern Co.	
Bay Division Pipe Line #3	Public Utilities Commission, Water Dept.	54.915 Ac.	$181,000		Santa Clara Co.	
Santa Clara County Lands	Public Utilities Commission, Water Dept.	14027.8 Ac.	$1,445,247		Santa Clara Co.	
Bay Division Pipe Line #3	Public Utilities Commission, Water Dept.	148.674 Ac.	$290,000		Santa Clara Co.	
Water Department Rights	Public Utilities Commission, Water Dept.		$1,610,000		Santa Clara Co.	
Aqueduct and electric transmission line lands and rights of way, including Corall Hollow Pipe Line right of way	Public Utilities Commission, Hetch Hetchy	382 Ac.	$25,825		San Joaquin Co.	
Electric transmission lands and rights of way	Public Utilities Commission, Hetch Hetchy		$3,600		San Joaquin Co.	
Booster Pump Sta. Baltimore & Cordova Street	Public Utilities Commission, Hetch Hetchy	0.079 Ac.	$2,500		San Mateo Co.	
Lake Merced Lands	Public Utilities Commission, Water Dept.	8.9 Ac.	$22,000		San Mateo Co.	
San Francisco Airport	Airport	4893 Ac.	$2,011,500	$48,589	San Mateo Co.	
Radio Range Station	Airport	40 Ac.	$1,600		San Mateo Co.	
Harney Way, Access Road	Department of Public Works	2.07 Ac.	$7,000		San Mateo Co.	
Log Cabin Ranch School	Juvenile Court	612.337 Ac.	$62,000	$200,000	San Mateo Co.	

REAL PROPERTY OWNED BY THE CITY AND COUNTY OF SAN FRANCISCO

	JURISDICTION	AREA Sq. Ft.	LAND	IMP.	BLOCK	LOT
Sharp Park	Park	454.72 Ac.	$682,000	$109,027	San Mateo Co.	
Jail Site	Sheriff	158 Ac.	$80,000	$640,000	San Mateo Co.	
Old Right of Way (Street Car Line)	Public Utilities Commission, Water Dept.	57.893 Ac.	$365,000		San Mateo Co.	
Millbrae Power House	Public Utilities Commission, Water Dept.	0.734 Ac.	$12,500	$15,000	San Mateo Co.	
Water Department Lands	Public Utilities Commission, Water Dept.	22898.62 Ac.	$3,963,910		San Mateo Co.	
Hillsborough Aqueduct & P/L R/W	Public Utilities Commission, Water Dept.	10.057 Ac.	$27,000		San Mateo Co.	
Filoli Estate Lands	Public Utilities Commission, Water Dept.	63.32 Ac.	$3,420		San Mateo Co.	
Aqueduct and transmission line lands and rights of way	Public Utilities Commission Hetch Hetchy	795.38 Ac.	$340,017		Stanislaus Co.	
Reservoir lands, rights of way, etc.	Public Utilities Commission, Hetch Hetchy	14224 Ac.	$1,052,000		Tuolumne Co.	
Other reservoir lands	Public Utilities Commission, Hetch Hetchy		$205,600		Tuolumne Co.	
Aqueduct, power plant and regulating reservoir lands and rights of way	Public Utilities Commission, Hetch Hetchy		$56,000		Tuolumne Co.	
Electric transmission line lands and rights of way	Public Utilities Commission, Hetch Hetchy		$3,320		Tuolumne Co.	

REAL PROPERTY OWNED BY THE CITY AND COUNTY OF SAN FRANCISCO

	JURISDICTION	AREA Sq. Ft.	LAND	IMP.	BLOCK	LOT
Hetch Hetchy Railroad lands and rights of way	Public Utilities Commission, Hetch Hetchy		$19,900		Tuolumne Co.	
Sewage Disposal Spray Field	Public Utilities Commission, Hetch Hetchy	11 Ac.	$16,500		Tuolumne Co.	
Camp Mather (See Hetch Hetchy)	Recreation	328.78 Ac.		$44,043	Tuolumne Co.	
Water Supplies - All Counties	Public Utilities Commission, Water Dept.	321.983 Ac.	640000		All Counties	
Water Supplies - All Counties	Public Utilities Commission, Hetch Heichy	6570.297 Ac.		$132,763,300	All Counties	

SF
R10
#1
2001

REAL ESTATE DIVISION
DEPARTMENT OF ADMINISTRATIVE SERVICES

2001

Real Property Owned By
The City and County of San Francisco
as of Fiscal Year Ending June 30, 2001

DOCUMENTS DEPT
AUG 15 2001
SAN FRANCISCO
PUBLIC LIBRARY

Cover Photo: Artist rendering of the new San Francisco International Terminal

CITY AND COUNTY OF SAN FRANCISCO
REAL ESTATE DIVISION

July 1, 2001

To the Honorable Mayor, Supervisors,
Controller, and the City Administrator of the
City and County of San Francisco:

REAL PROPERTY OWNED BY THE
CITY AND COUNTY OF SAN FRANCISCO

Pursuant to the Administrative Code, I have prepared and transmit herewith a report of property owned by the City and County of San Francisco, the Community College District, and by the San Francisco Unified School District.*

This edition of the Real Property Book presents our real property information in a new format. Currently this information resides on our city web page (www.ci.sf.ca.us/realest/). In the near future, we hope to provide this information on a live interactive internet basis, enabling better public access. I want to thank Jeff Johnson of Department of Public Works, Office of Geographic Data Services, for his assistance in compiling this information.

Valuations shown in this report represent historical or book value rather than current market value.

All real properties owned by the City are situated in San Francisco or in other counties in the State of California, as follows:

- Hetch Hetchy in Tuolumne, Stanislaus, San Joaquin, Alameda and San Mateo Counties.
- Water Department in Alameda, Santa Clara and San Mateo Counties.
- San Francisco International Airport, Sharp Park, Log Cabin Ranch School and County Jail in San Mateo County.
- Park and Library lands in Fresno and Kern Counties (Fuhrman Bequest).

Each year the Real Estate Division will complete approximately 150 projects on behalf of various departments. Several significant projects completed during the last year are detailed on the next few pages.

DOCUMENTS DEPT.

AUG 15 2001

SAN FRANCISCO
PUBLIC LIBRARY

Respectfully submitted,

Steve Legnitto

Steve Legnitto
Acting Director of Property

*See notes on reverse

PROPBOOK.DOC

*NOTES:

Properties under the jurisdiction of the Port Commission do not include dedicated street areas, and the values shown are those carried on Port Commission inventory.

Areas under jurisdiction of the Department of Public Works do not include dedicated street areas in the City and County.

The College District and School District properties are based on historical records and may not reflect the current status.

The property book does not yet reflect the Mission Bay Land exchanges between City, Port, State and Catellus Development Corporation.

San Francisco International Airport – Inbound/Outbound Ramps Project: In November 2000, the Real Estate Division completed a complicated exchange of property between the Airport and Caltrans for construction of the new inbound and outbound freeway access ramp system to serve the New International Terminal. The project also included construction of improvements and modifications to routes 101 and 380 between Millbrae Avenue and 380/101.

30 Van Ness Avenue: By approximately October 2001, the Real Estate Division will have been successful in acquiring this Civic Center office building. This 5-story building contains approximately 181,000 square feet of space. At the time that the purchase agreement was signed, 90% of the building was occupied by 11 City departments and divisions under various lease agreements. According to the Budget Analyst's report, with the purchase of 30 Van Ness Avenue, the City will not only own this 38,123 s.f. site, but is estimated to save over $64,000,000 in rent over the next 30 years.

Central Freeway Land Acquisition for Octavia Boulevard Project: The City's Central Freeway was damaged by the 1989 Loma Prieta Earthquake and voters passed Proposition E, authorizing the Octavia Boulevard Project, a four-lane boulevard to replace the freeway north of Market Street. The Real Estate Division processed legislation for the transfer of 24 parcels of land from Caltrans to the City together with assignment of 14 parking lot leases. The State reserved an easement to operate its freeway south of Fell Street until it completed demolition of the freeway structures in 2002. When all freeway structures are removed, the City will begin its Octavia Boulevard Widening Project. Project funding will come from sales of land not required for the project. The Real Estate Division is working with the Mayor's Office for the sale of 20 parcels of land with a total value in excess of $40 million. Housing will be the primary use for these parcels.

45 Hoff Street-North Mission Neighborhood Park: The Real Estate Division acquired a 10,104 sq ft parcel for the Recreation and Park Department's North Mission Neighborhood Park under its Open Space Program. In response to neighborhood needs, State Assemblywoman Carol Migden secured State funds, and the Real Estate Division negotiated a purchase of the Hoff Street site in a neighborhood with a scarcity of available sites.

Esprit Park: On June 6, 2001, the City acquired Esprit Park in the Potrero Hill District from Esprit de Corp. The park is located on a City block and contains mature trees, shrubs, a running track, benches, picnic tables, fitness stations, walking paths and more than an acre of open, rolling lawns.

REAL ESTATE DIVISION

COUNTY BOUNDARY OF SAN FRANCISCO (CITY AND COUNTY) AS

DEFINED IN SECTION 23138 OF THE GOVERNMENT CODE OF CALIFORNIA

Beginning at the southwest corner, being the northwest corner of San Mateo County, in the Pacific Ocean, on the extension of the northern line of T.3 S., of Mount Diablo base; thence northerly along the Pacific Coast, to its point of intersection with the westerly extension of the low water line on the northern side of the entrance to San Francisco Bay, being the southwest corner of Marin County and northwest corner of San Francisco County; thence easterly, through Point Bonita and Point Cavallo, to the most southeastern point of Angel Island, all on the line of Marin County; thence northerly, along the easterly line of Marin County, to the northwest point of Golden Rock (also known as Red Rock), being a common corner of Marin, Contra Costa, and San Francisco Counties; thence due southeast four and one-half statute miles to a point established as the corner common to Contra Costa, Alameda, and San Francisco Counties; thence southeasterly on the western line of Alameda County to a point on the north line of T.3 S, R.4 W, M.D.B. & M.; thence westerly on the township lines and an extension thereof to the place of beginning. The islands known as the Farralones (Farallons) are a part of said City and County of San Francisco.

❖ ❖ ❖ ❖ ❖ ❖ ❖ ❖ ❖ ❖ ❖ ❖ ❖ ❖ ❖ ❖ ❖ ❖ ❖ ❖

GOVERNMENT CODE OF CALIFORNIA – SECTION 23075:

"In," "to," or "from" the ocean shore means a point three miles seaward from the shore. "Along," "with," "by," or "on" the ocean shore means on a line parallel with the three miles seaward from the shore.

❖ ❖ ❖ ❖ ❖ ❖ ❖ ❖ ❖ ❖ ❖ ❖ ❖ ❖ ❖ ❖ ❖ ❖ ❖ ❖

Location of Steeple on San Francisco City Hall Dome (as per U.S.D. & G. Survey):
North Latitude 37° 46' 45.629" Longitude 122° 25' 05.286" West.

H:\PropBook\GovtCode.doc

REAL PROPERTY
OWNED BY THE CITY AND COUNTY OF SAN FRANCISCO
FISCAL YEAR 2000-2001

WITHIN CITY AND COUNTY OF SAN FRANCISCO

DEPARTMENTS, DIVISIONS & COMMISSIONS	ACRES	LAND VALUE	HISTORICAL IMPROVEMENTS	TOTAL
Administrative Services				
Animal Care & Control	0.470	$ 46,000	$ 272,000	$ 318,000
Purchasing	2.608	$ 377,100	$ 1,098,350	$ 1,475,450
Real Estate	70.324	$ 32,885,457	$ 103,204,625	$ 136,090,082
Consumer Assurance (Agriculture)	4.563	$ 180,000	$ 175,000	$ 355,000
Art Commission	2.614	$ 730,800	$ 415,050	$ 1,145,850
Asian Art Commission	2.072	$ 900,000	$ 2,500,000	$ 3,400,000
Community College	71.012	$ 5,248,877	$ 16,096,135	$ 21,345,012
Fine Arts	0.000	$ -	$ 2,520,000	$ 2,520,000
Fire Department	36.631	$ 5,196,400	$ 12,395,100	$ 17,591,500
Human Services	1.707	$ 4,506,750	$ 10,185,100	$ 14,691,850
Juvenile Court (Sheriff)	2.608	$ 377,100	$ 1,098,350	$ 1,475,450
Library	7.577	$ 1,973,600	$ 137,899,500	$ 139,873,100
Mayor	4.687	$ 870,000	$ 3,892,979	$ 4,762,979
Parking & Traffic (Parking Authority)	4.817	$ 7,964,732	$ 11,643,000	$ 19,607,732
Police Department	18.918	$ 10,833,500	$ 1,077,000	$ 11,910,500
Port Commission	1,039.223	$ 79,745,148	$ 46,676,041	$ 126,421,189
Public Health	88.362	$ 5,592,218	$ 59,308,500	$ 64,900,718
Public Transportation	57.444	$ 34,623,742	$ 7,241,707	$ 41,865,449
Public Utilities Commission				
Clean Water Program	122.092	$ 24,504,625	$ 193,709,000	$ 218,213,625
Hetch Hetchy	68.351	$ 3,915,000	$ 267,399	$ 4,182,399
Water Department	812.526	$ 22,502,655	$ 519,166	$ 23,021,821
Public Works	155.556	$ 24,620,966	$ 2,234,114	$ 26,855,080
Recreation & Park	2,516.395	$ 218,820,947	$ 87,159,120	$ 305,980,067
S.F. Unified School District	429.107	$ 53,671,856	$ 108,612,729	$ 162,284,585
Telecommunications & Information Services	3.418	$ 332,000	$ 382,000	$ 714,000
War Memorial	7.894	$ 5,050,000	$ 47,700,000	$ 52,750,000
WITHIN SAN FRANCISCO	**5,530.976**	**$ 545,469,473**	**$ 858,281,965**	**$ 1,403,751,438**

OUTSIDE CITY AND COUNTY OF SAN FRANCISCO

DEPARTMENTS & COMMISSIONS	ACRES	LAND VALUE	HISTORICAL IMPROVEMENTS	TOTAL
Airport - San Mateo Co.	4,939.000	$ 2,013,100	$ 48,589	$ 2,061,689
Juvenile Court - San Mateo Co.	612.337	$ 62,000	$ 200,000	$ 262,000
Library/RecPark Fuhrman Bequest	1,472.000	$ 49,040	$ -	$ 49,040
Public Utilities Commission				
Hetch Hetchy	22,533.756	$ 1,939,272	$ 132,763,300	$ 134,702,572
Water Department	61,628.650	$ 10,614,561	$ 15,000	$ 10,629,561
Public Works	2.070	$ 7,000	$ -	$ 7,000
Recreation & Park	783.500	$ 682,000	$ 153,070	$ 835,070
Sheriff - San Mateo Co.	158.000	$ 80,000	$ 640,000	$ 720,000
OUTSIDE SAN FRANCISCO	**92,129.313**	**$ 15,446,973**	**$ 133,819,959**	**$ 149,266,932**
GRAND TOTAL	**97,660.289**	**$ 560,916,446**	**$ 992,101,924**	**$ 1,553,018,370**

NOTE: Areas of public and privately-owned land in San Francisco:

MAINLAND	28,918.00	ACRES
RECLAIMED LANDS	170.00	ACRES
TREASURE ISLAND (Filled Areas)	406.00	ACRES
YERBA BUENA ISLAND	155.00	ACRES
BAY AND OCEAN WATER	53,035.00	ACRES
ALCATRAZ ISLAND	22.00	ACRES
ANGEL ISLAND (ptn.)	9.00	ACRES
RED ROCK ISLAND (ptn.)	3.00	ACRES
FARRALON ISLANDS	120.00	ACRES
TOTAL	82,838.00	ACRES

LAND DESCRIPTION *(with Facilities)*	ADDRESS	JURISDICTION	LAND AREA Sq. Ft	HISTORICAL LAND COST	HISTORICAL IMPROVEMENT	LOT	BLOCK
PORT LANDS	VARIOUS	Port of SF	26,753,011	$66,294,188	$46,676,041	001	0001
	AGRICULTURE BUILDING; BETWEEN PIER 19.5; BETWEEN PIER 29.5; CHANNEL ST PUMP STATION; CHEZ LAURA ENTERPRISES; COAST MARINE; CORY (& REST OF BLDG.); F. ALIOTO; F. ALIOTO FISH; FERRY BUILDING; FISH ALLEY; FISHERMAN'S GROTTO; FRANCISCAN RESTAURANT; FRANK'S FISHERMAN SUPPLY; GELARD'S GIFT SHOP; H & H (PIER 62); M. ALIOTO SEAFOOD L9122; MARIPOSA ST PUMP STATION; MARTELL INS. 11463; MASKELL MARINE SERVICES L8992; OLIVE OIL; PIER 1 BULKHEAD; PIER 1 SHED; PIER 1.5; PIER 15 BULKHEAD; PIER 15 SHED; PIER 17 SHED; PIER 19; PIER 19 SHED; PIER 22.5; PIER 23 SHED; PIER 27; PIER 27 (PIER 29 ANNEX); PIER 27 OFFICE BUILDING; PIER 27 SHED; PIER 28; PIER 28-BETWEEN #52 & #54 BLDGS.; PIER 28-BOONDOCKS; PIER 29 SHED; PIER 29-DOC/CENTRAL WAREHOUSE; PIER 29/PIER 39 BULKHEAD; PIER 3; PIER 33; PIER 35; PIER 35 BULKHEAD #1; PIER 35 BULKHEAD #2; PIER 36 MAIN BUILDING; PIER 36 SHED; PIER 38 BULKHEAD; PIER 38 SHED; PIER 40 SHED; PIER 41; PIER 43; PIER 43.5; PIER 45A; PIER 45B; PIER 45C; PIER 45D; PIER 46B; PIER 48 BETWEEN A AND B; PIER 48 SHED A; PIER 48 SHED B; PIER 5; PIER 50 ADMINISTRATION BLDG; PIER 50 SHED A; PIER 50 SHED B; PIER 50 SHED D; PIER 54 BLDG 1; PIER 54 BLDG 2; PIER 54 BLDG 3; PIER 54 BLDG 4; PIER 70; PIER 70 #1; PIER 70 #10; PIER 70 #11 (BATHROOM); PIER 70 #12; PIER 70 #13; PIER 70 #2; PIER 70 #3; PIER 70 #4; PIER 70 #5; PIER 70 #6; PIER 70 #7; PIER 70 #8; PIER 70 #9; Pier 70 & SWL 349; PIER 70 OFFICE BUILDING; Pier 80; PIER 80 ADMINISTRATION BLDG; PIER 80 GEAR & MAINTENANCE BLD; PIER 80 TERMINAL (RESTAURANT); PIER 80 TERMINAL 1; PIER 80 TERMINAL 2; PIER 80 TERMINAL 3; PIER 80 TERMINAL SHED A; PIER 80 TERMINAL SHED D; PIER 80 TERMINAL- SERVICE BLDG; PIER 9 BULKHEAD #1; PIER 9 BULKHEAD #2; PIER 9 SHED; PIER 96 ADMINISTRATION BLDG; PIER 96-CRANE MAINTENANCE AREA; PIER 96-GATEHOUSE; PIER 96-LIGHT FREIGHT STATION; POMPEI ENTERPRISES; PUMP ST/UNSTAFFED/BAY BRIDGE; RED'S JAVA HOUSE; SEA WALL #314; SEA WALL #324; SEA WALL #333; SEA WALL #334; SEA WALL #335; SEA WALL #336; SEA WALL #337; SEA WALL #340; SEA WALL #343; SEA WALL #345 BLDG 1; SEA WALL #345 BLDG 2; SEA WALL #345 BLDG 3; SEA WALL #345 BLDG 4; SEA WALL #345 BLDG 5; SEA WALL #345 BLDG 6; SEA WALL #345 BLDG 7; SEA WALL #345 BLDG 8; SOUTHWEST MARINE #101; SOUTHWEST MARINE #102; SOUTHWEST MARINE #103; SOUTHWEST MARINE #104; SOUTHWEST MARINE #105; SOUTHWEST MARINE #108; SOUTHWEST MARINE #109; SOUTHWEST MARINE #110; SOUTHWEST MARINE #111; SOUTHWEST MARINE #119; SOUTHWEST MARINE #120; SOUTHWEST MARINE #127; SOUTHWEST MARINE #141; SOUTHWEST MARINE #19; SOUTHWEST MARINE #21; SOUTHWEST MARINE #22; SOUTHWEST MARINE #30; SOUTHWEST MARINE #36; SOUTHWEST MARINE #38; SOUTHWEST MARINE #49; SOUTHWEST MARINE #50; SOUTHWEST MARINE #58; SOUTHWEST MARINE #68; SOUTHWEST MARINE 41; SWL #313; SWL #315; SWL #316; SWL #317; SWL #318; SWL #319; SWL #322; UNITED SHELLFISH L9173; UNITED SHELLFISH L9174		*Includes Block 9900, Lot 001; 9900-001H; 9900-002; 9900-003; 9900-005H; 9900-007; 9900-007H; 9900-009; 9900-009H; 9900-015; 9900-015H; 9900-017; 9900-017H; 9900-019; 9900-019H; 9900-022H; 9900-023; 9900-023H; 9900-024; 9900-024H; 9900-026; 9900-026H; 9900-027; 9900-027H; 9900-028; 9900-028H; 9900-029; 9900-030; 9900-031; 9900-031H; 9900-032; 9900-032H; 9900-033; 9900-033H; 9900-034; 9900-034H; 9900-035; 9900-035H; 9900-036; 9900-036H; 9900-038; 9900-038H; 9900-039; 9900-039H; 9900-040; 9900-040H; 9900-041; 9900-041H; 9900-043; 9900-043H; 9900-045; 9900-047; 9900-047A; 9900-048; 9900-048H; 9900-049; 9900-050; 9900-050H; 9900-052; 9900-054; 9900-054H; 9900-064; 9900-064H; 9900-068; 9900-070; 9900-098; 9900-200; 9900-201; 9900-250; 9900-274; 9900-274H; 9900-275; 9900-278; 9900-501; 9900-502; 9900-503.*			
PORT LANDS	NE HYDE & TOQUIN	Port of SF	8,363			001	0002
PORT LANDS	NE JEFFERSON & TAYLOR	Port of SF	31,788			002	0004
PORT LANDS	NW JEFFERSON & TAYLOR	Port of SF	68,155			001	0005
PORT LANDS	NW JEFFERSON & JONES	Port of SF	106,151			001	0006
PORT LANDS	NE HYDE & JEFFERSON	Port of SF	113,437			001	0007
PORT LANDS	NE BEACH & POWELL	Port of SF	73,321			001	0015

REAL PROPERTY OWNED BY THE CITY AND COUNTY OF SAN FRANCISCO

FISCAL YEAR 2000-2001

LANO DESCRIPTION *(with Facilities)*	ADDRESS	JURISOICTION	LANO AREA Sq. Ft	HISTORICAL LANO COST	HISTORICAL IMPROVEMENT	LOT	BLOCK
PORT LANDS	NE BEACH & STOCKTON	Port of SF	8,951			001	0016
PORT LANOS	NE GRANT & NORTH POINT	Port of SF	38,846			002	0017
KIRKLAND BUS YARD	BEACH & POWELL	Department of Public Transportation	113,437	$17,500,000	$287,000	001	0019
	KIRKLAND OIV. TIRE BLDG; KIRKLAND DIVISION INSPECTION; KIRKLAND DIVISION OPERATIONS						
OPEN SPACE PARCEL (601 BEACH STREET)	601 BEACH STREET	Recreation & Park	3,147	$97,500		001	0024
NORTHPOINT SEWAGE TREATMENT PLANT	111 BAY STREET	PUC/Clean Water	280,086	$1,100,000	$9,000,000	005	0033
	NORTHPOINT ADMINISTRATION BLDG; NORTHPOINT MAINTENANCE BLDG; NORTHPOINT PRE-TREATMENT BLDG; NORTHPOINT SED BLOG #1 ANO #2, NORTHPOINT STORAGE BLDG; NORTHSHORE PUMP STATION			*Includes Block 0034, Lot 002; 0038-011; 0039-034.*			
		NORTHPOINT SEWAGE TREATMENT PLANT: See Block 0033, Lot 005 for details.				002	0034
PORT LANOS	NE KEARNY & BAY	Port of SF	31,376			001	0035
PORT LANOS	NE FRANCISCO & MONTGOMERY	Port of SF	12,498			001	0036
PORT LANOS	NE FRANCISCO & MONTGOMERY	Port of SF	12,275			002	0036
PORT LANOS	NE FRANCISCO & MONTGOMERY	Port of SF	11,592			003	0036
PORT LANOS	NW FRANCISCO & MONTGOMERY	Port of SF	54,627			001	0037
		NORTHPOINT SEWAGE TREATMENT PLANT: See Block 0033, Lot 005 for details.				011	0038
		NORTHPOINT SEWAGE TREATMENT PLANT: See Block 0033, Lot 005 for details.				034	0039
FRANCISCO MIDDLE SCHOOL	2190 POWELL STREET	SF Unified School District (SFUSD)	113,020	$390,000	$525,000	002	0040
	FRANCISCO MIDDLE SCHOOL				*Includes Block 0040, Lot 006; 0053-001*		
		FRANCISCO MIDDLE SCHOOL: See Block 0040, Lot 002 for details.				006	0040

LAND DESCRIPTION *(with Facilities)*	ADDRESS	JURISDICTION	LAND AREA Sq. Ft	HISTORICAL LAND COST	HISTORICAL IMPROVEMENT	LOT	BLOCK
FRANCISCO ST RESERVOIR WATER FACILITIES	HYDE & FRANCISCO	PUC/Clean Water	143,352	$860,000	$160,000	001	0046
	RESERVOIR/COVERED/FRANCISCO ST				*Includes Block 0047, Lot 001.*		
		FRANCISCO ST RESERVOIR WATER FACILITIES: See Block 0046, Lot 001 for details.				001	0047
RUSSIAN HILL PARK	2425 HYDE	Recreation & Park	41,250	$20,000		001	0047
		FRANCISCO MIDDLE SCHOOL: See Block 0040, Lot 002 for details.				001	0053
TELEGRAPH HILL PARK	CHESTNUT & KEARNY	Recreation & Park	2,062	$300		002	0055
PORT LANDS	NE MONTGOMERY & CHESNUT	Port of SF	87,091			001	0057
PORT LANDS	NE LOMBARD & SANSOME	Port of SF	31,187			001	0058
FAY PARK	2340 LEAVENWORTH ST	Recreation & Park	11,000			014	0067
					Includes Block 0067, Lot 014A.		
		FAY PARK: See Block 0067, Lot 014 for details.				014A	0067
ALICE MARBLE TENNIS COURTS	S W HYDE AND LOMBARD STREET	Recreation & Park				001	0070
Area included in Lombard Reservoir area.						*(surface only)*	
LOMBARD RESERVOIR WATER FACILITIES	HYDE & LOMBARD	PUC/Water Department	113,437	$900,000	$35,366	001	0070
	RESERVOIR/COVERED/LOMBARD; WATER SUPP/CHLOR. STA/LOMBARD					*(sub-surface)*	
YICK WOO SCHOOL (ELEMENTARY)	2245 JONES STREET	SF Unified School District (SFUSD)	30,612	$107,000	$212,500	001	0072
	YICK WOO SCHOOL (ELEMENTARY)						
NORTH BEACH BRANCH LIBRARY	2000 MASON STREET	Public Library			$193,000	001	0075
Area included in North Beach Playground amount.	*NORTH BEACH BRANCH LIBRARY*					*(Portion)*	
NORTH BEACH PLAYGROUND	LOMBARD & MASON	Recreation & Park	109,787	$380,000	$889,000	001	0075
	NORTH BEACH POOL/CLUBHOUSE					*(Portion)*	
STATION 28	1814 STOCKTON STREET	Fire Department	2,782	$8,000	$256,000	024	0077
	FIRE STATION #28						
PIONEER PARK/TELEGRAPH HILL	398 GREENWICH	Recreation & Park	196,885	$2,350,000	$1,107,000	061	0078
	COIT TOWER				*Includes Block 0078, Lot 062; 0079-008; 0079-009; 0086-011; 0086-012; 0086-013; 0087-028(Portion).*		

LAND DESCRIPTION *(with Facilities)*	ADDRESS	JURISOICTION	LAND AREA Sq. Ft	HISTORICAL LAND COST	HISTORICAL IMPROVEMENT	LOT	BLOCK
		PIONEER PARK/TELEGRAPH HILL: See Block 0078, Lot 061 for details.				062	0078
		PIONEER PARK/TELEGRAPH HILL: See Block 0078, Lot 061 for details.				008	0079
		PIONEER PARK/TELEGRAPH HILL: See Block 0078, Lot 061 for details.				009	0079
PORT LANDS	NE GREENWICH & BATTERY	Port of SF	4,903			001	0082
		PIONEER PARK/TELEGRAPH HILL: See Block 0078, Lot 061 for details.				011	0086
		PIONEER PARK/TELEGRAPH HILL: See Block 0078, Lot 061 for details.				012	0086
		PIONEER PARK/TELEGRAPH HILL: See Block 0078, Lot 061 for details.				013	0086
GARFIELD SCHDOL (ELEMENTARY)	420 FILBERT STREET *GARFIELD SCHOOL (ELEMENTARY)*	SF Unified School District (SFUSD)	34,422	$120,000	$209,500	028 *(Portion)*	0087
		PIONEER PARK/TELEGRAPH HILL. See Block 0078, Lot 061 for details.				028 *(Portion)*	0087
CHINATOWN NORTH BEACH COMMUNITY COLLEGE CENTER 20-year lease	940 FILBERT STREET *CHINATOWN NORTH BEACH COMMUNITY COLLEGE CENTER*	SF Unified School Oistrict (SFUSD)	29,475	$88,000	$433,000	006	0092
MICHELANGELO PLAYGROUND	GREENWICH NEAR JONES *MICHELANGELO PLAYGROUND CENTER*	Recreation & Park	18,906	$1,725,000	$12,000	024	0093
WASHINGTON SOUARE	FILBERT & STOCKTON *WASH SQ/MARINI PLAZA:RESTROOM*	Recreation & Park	98,500	$500,000	$3,000 *Includes Block 0102, Lot 002.*	001	0102
		WASHINGTON SQUARE: See Block 0102, Lot 001 for details.				002	0102
UNION STREET PARCELS (STAIRS)	NE MONTGOMERY & UNION	Public Works	349		*Includes Block 0106, Lot 045*	043	0106
		UNION STREET PARCELS (STAIRS): See Block 0106, Lot 043 for details.				045	0106
PORT LANDS	NE FRONT & UNION	Port of SF	4,336			002	0109
PORT LANDS	NE FRONT & GREEN	Port of SF	45,281			002	0110
MINI PARK (HYDE & VALLEJO)	HYDE & VALLEJO	Recreation & Park	4,390	$84,000		049	0124

LAND DESCRIPTION *(with Facilities)*	ADDRESS	JURISDICTION	LAND AREA Sq. Ft	HISTORICAL LAND COST	HISTORICAL IMPROVEMENT	LOT	BLOCK
COOLBRITH PARK	VALLEJO & TAYLOR	Recreation & Park	18,906	$75,000		016	0128
CENTRAL POLICE STATION	766 VALLEJO STREET *CENTRAL POLICE STATION*	Police	12,706	$96,000	$18,000	043 *(Portion)*	0130
VALLEJO STREET GARAGE	766 VALLEJO ST. *VALLEJO STREET GARAGE*	Real Estate/Administrative Services	1,422	$30,000	$937,725	043 *(Portion)*	0130
PORT LANDS	NE VALLEJO & FRONT	Port of SF	75,505			001	0137
PORT LANDS	NE VALLEJO & DAVIS	Port of SF	3,124			001	0138
PORT LANDS	NE DAVIS & BROADWAY	Port of SF	30,492			002	0139
I-480 BROADWAY CLAY/WASHINGTON PARCELS	*100 Broadway; 735 Battery Street*	Public Works	280,783	*Includes Block 0140, Lot 008(Portion); 0141-011(Portion); 0165-021, 0202-006(subsurface); 0202-015(subsurface; portion); 0202-020(subsurface); 0203-014(5 years from 4/25/01-If Clay/Washington are not yet widened, the Director of Property shall recommend transfer to Rec/Park, pursuant to Ordinance 109-01) (Portion).*		007 *(Portion)*	0140
PORT LANDS	NE FRONT & BROADWAY	Port of SF	26,263			007 *(Portion)*	0140
		I-480 BROADWAY CLAY/WASHINGTON PARCELS: See Block 0140, Lot 007 for details.				008 *(Portion)*	0140
		I-480 BROADWAY CLAY/WASHINGTON PARCELS: See Block 0140, Lot 007 for details.				011 *(Portion)*	0141
SCHOOL OF COMMERCE/BUSINESS Quitclaimed from CCSF to SFUSD	350 BROADWAY STREET *SCHOOL OF COMMERCE/BUSINESS*	SF Unified School District (SFUSD)	27,557	$125,000	$178,500	003	0143
VALLEJO STREET GARAGE #2	VALLEJO & CHURCHILL *VALLEJO STREET GARAGE #2*	Parking & Traffic	18,906	$4,700,000	*Includes Block 0147, Lot 025.*	023	0147
		VALLEJO STREET GARAGE #2: See Block 0147, Lot 023 for details.				025	0147
JEAN PARKER SCHOOL (ELEMENTARY)	840 BROADWAY *JEAN PARKER SCHOOL (ELEMENTARY)*	SF Unified School District (SFUSD)	26,888	$95,000	$400,000	008	0148
BROADWAY TUNNEL REMAINDER	BROADWAY & LARKIN	Public Works	2,980	$7,500	*Includes Block 0155, Lot 038; 0155-047; 0158-042.*	028	0154
		BROADWAY TUNNEL REMAINDER: See Block 0154, Lot 028 for details.				038	0155

LAND DESCRIPTION *(with Facilities)*	ADDRESS	JURISDICTION	LAND AREA Sq. Ft	HISTORICAL LAND COST	HISTORICAL IMPROVEMENT	LOT	BLOCK
		BROADWAY TUNNEL REMAINDER: See Block 0154, Lot 028 for details.				047	0155
		BROADWAY TUNNEL REMAINDER: See Block 0154, Lot 028 for details.				042	0158
BROADWAY STREET	Broadway & Mason	Public Works	17,698			078	0158
Vacated Airspace-Lease to Pine View Housing Corp.	*Broadway & Mason*						
BROADWAY PARCEL (STAIRS)	BROADWAY & WAYNE	Public Works	500			024	0159
HEALTH CENTER 4 (AIR RIGHTS OVER BROADWAY TUNNEL)	1490 MASON STREET	Public Health	10,050	$300,000	$1,600,000	046	0159
	HEALTH CENTER FOUR						
STATION 2	1340 POWELL STREET	Fire Department	4,608	$18,600	$210,000	015	0160
	FIRE STATION #2 - Battalion HQ 1				*Includes Block 0160, Lot 028*		
		STATION 2: See Block 0160, Lot 015 for details.				028	0160
		1-480 BROADWAY CLAY/WASHINGTON PARCELS: See Block 0140, Lot 007 for details.				021	0165
CHINATOWN OPEN SPACE	900 JACKSON STREET	Recreation & Park	16,767	$5,700,000		004	0180
	WOH HEI YUEN RECREATION CENTER		*Includes Block 0180, Lot 004A; 0180-005; 0180-006, 0180-007; 0180-008; 0180-028, 0180-029, 0180-030*				
		CHINATOWN OPEN SPACE: See Block 0180, Lot 004 for details.				004A	0180
		CHINATOWN OPEN SPACE: See Block 0180, Lot 004 for details.				005	0180
		CHINATOWN OPEN SPACE: See Block 0180, Lot 004 for details.				006	0180
		CHINATOWN OPEN SPACE: See Block 0180, Lot 004 for details.				007	0180
		CHINATOWN OPEN SPACE: See Block 0180, Lot 004 for details.				008	0180
		CHINATOWN OPEN SPACE: See Block 0180, Lot 004 for details.				028	0180
		CHINATOWN OPEN SPACE: See Block 0180, Lot 004 for details.				029	0180
		CHINATOWN OPEN SPACE: See Block 0180, Lot 004 for details.				030	0180
SPRING VALLEY SCHOOL (ELEMENTARY)	1451 JACKSON STREET	SF Unified School District (SFUSD)	41,250	$125,000	$388,500	007	0186
	SPRING VALLEY SCHOOL (ELEMENTARY)						
OPEN SPACE (1464-1470 WASHINGTON)	1464 WASHINGTON	Recreation & Park	6,588	$713,000		012	0187
					Includes Block 0187, Lot 013.		

LAND DESCRIPTION *(with Facilities)*	ADDRESS	JURISDICTION	LAND AREA Sq. Ft	HISTORICAL LAND COST	HISTORICAL IMPROVEMENT	LOT	BLOCK
		OPEN SPACE (1464-1470 WASHINGTON): See Block 0187, Lot 012 for details.				013	0187
CABLE CAR POWER HOUSE	1201 MASON STREET *CABLE CAR DIVISION*	Department of Public Transportation	39,646	$140,000	$120,000	005	**0190**
CHINATOWN BRANCH LIBRARY	1135 POWELL STREET *CHINATOWN BRANCH LIBRARY*	Public Library	9,453	$33,000	$175,000	004	**0191**
COMMODORE STOCKTON ANNEX	949 WASHINGTON ST. *COMMODORE STOCKTON ANNEX*	SF Unified School District (SFUSD)	10,650	$37,500	$130,000 *Includes Block 0192, Lot 035.*	006	**0192**
		COMMODORE STOCKTON ANNEX: See Block 0192, Lot 006 for details.				035	0192
PORT LANDS	EMBARCADERO NORTH OF WASHINGTON	Port of SF	9,272			013	**0201**
		I-480 BROADWAY CLAY/WASHINGTON PARCELS: See Block 0140, Lot 007 for details.				006 *(subsurface)*	0202
OPEN SPACE (SOUTH OF JUSTIN HERMAN PLAZA)	SOUTH OF JUSTIN HERMAN PLAZA	Public Works	109,686		*Includes Block 0202, Lot 015; 0202-020; 0203-014(Portion).*	006	**0202**
		I-480 BROADWAY CLAY/WASHINGTON PARCELS: See Block 0140, Lot 007 for details.				015 *(subsurface; portion)*	0202
		OPEN SPACE (SOUTH OF JUSTIN HERMAN PLAZA): See Block 0202, Lot 006 for details.				015	0202
JUSTIN HERMAN PLAZA	200 DRUMM	Recreation & Park	41,763	$500,000		018	**0202**
PORT LANDS	NW EMBARCADERO & CLAY	Port of SF	2,525			019	**0202**
		I-480 BROADWAY CLAY/WASHINGTON PARCELS: See Block 0140, Lot 007 for details.				020 *(subsurface)*	0202
		OPEN SPACE (SOUTH OF JUSTIN HERMAN PLAZA): See Block 0202, Lot 006 for details.				020	0202
DRUMM ST PUMP STATION	101 WASHINGTON *DRUMM ST PUMP STATION*	PUC/Clean Water	10,997	$117,800		013	**0203**

LAND DESCRIPTION *(with Facilities)*	ADDRESS	JURISDICTION	LAND AREA Sq. Ft	HISTORICAL LAND COST	HISTORICAL IMPROVEMENT	LOT	BLOCK
		I-480 BROADWAY CLAY/WASHINGTON PARCELS: See Block 0140, Lot 007 for details.				014	0203
						(5 years from 4/25/01- If Clay/Washington are not yet widened, the Director of Property shall recommend transfer to Rec/Park, pursuant to Ordinance 109-01) (Portion)	
		OPEN SPACE (SOUTH OF JUSTIN HERMAN PLAZA): See Block 0202, Lot 006 for details.				014	0203
						(Portion)	
GOLDEN GATEWAY GARAGE	250 CLAY	Real Estate/Administrative Services	119,150	$6,000,000	$6,135,000	020	0204
	GOLDEN GATEWAY GARAGE				*Includes Block 0204, Lot 022(Subsurface).*	*(Subsurface)*	
GOLDEN GATEWAY PLAZA/PUBLIC PARK	1 MARITIME PLAZA	Recreation & Park	86,071	$163,500	$807,000	020	0204
					Includes Block 0204, Lot 022(Surface).	*(Surface)*	
		GOLDEN GATEWAY GARAGE: See Block 0204, Lot 020 for details.				022	0204
						(Subsurface)	
		GOLDEN GATEWAY PLAZA/PUBLIC PARK: See Block 0204, Lot 020 for details.				022	0204
						(Surface)	
STATION 13	530 SANSOME STREET	Fire Department	8,939	$625,000	$1,000,000	017	0206
	FIRE STATION #13						
CHINESE EDUCATION CENTER	657 MERCHANT ST.	SF Unified School District (SFUSD)	5,845	$350,000	$50,000	009	0208
	CHINESE EDUCATION CENTER						
PORTSMOUTH SQ. PARKING GARAGE	733 KEARNY STREET	Recreation & Park	222,984		$3,181,000	017	0209
Area is that of garage structure.	*PORTSMOUTH SQ PARKING GARAGE*						
PORTSMOUTH SQUARE	NW CLAY & KEARNY	Recreation & Park	57,500	$840,000	$12,205	017	0209
	PORTSMOUTH SQ (RESTROOMS)						
COMMODORE STOCKTON SCH(ELEM.)	950 CLAY ST	SF Unified School District (SFUSD)	68,870	$225,000	$1,000,000	007	0211
	COMMODORE STOCKTON SCH(ELEM.)				*Includes Block 0211, Lot 010, 0211-014A.*		
		COMMODORE STOCKTON SCH(ELEM.): See Block 0211, Lot 007 for details.				010	0211
		COMMODORE STOCKTON SCH(ELEM.): See Block 0211, Lot 007 for details.				014A	0211
CHINESE RECREATION CTR PROPRTY	WASHINGTON & MASON	Recreation & Park	28,359	$75,000	$1,059,000	001	0213
	CHINESE RECREATION CTR						
STATION 41	1325 LEAVENWORTH STREET	Fire Department	2,956	$15,000	$143,000	003	0216
	FIRE STATION #41						

REAL PROPERTY OWNED BY THE CITY AND COUNTY OF SAN FRANCISCO

FISCAL YEAR 2000-2001

LAND DESCRIPTION *(with Facilities)*	ADDRESS	JURISDICTION	LAND AREA Sq. Ft	HISTORICAL LAND COST	HISTORICAL IMPROVEMENT	LOT	BLOCK
JONES ST TANK & TANK HOUSE	1239 JONES STREET	Fire Department	8,179	$50,000	$35,000	004	0220
	JONES ST TANK & TANK HOUSE				*Includes Block 0220, Lot 013*		
		JONES ST TANK & TANK HOUSE: See Block 0220, Lot 004 for details.				013	0220
CHINESE PLAYGROUND	SACRAMENTO & WAVERLY	Recreation & Park	25,724	$80,000	$5,000	018	0225
	CHINESE PLAYGROUND: CLUBHOUSE						
EMBARCADERO PLAZA	STEUART & MARKET	Recreation & Park	157,644	$500,000	$1,750,000	035	0233
			Includes Block 3714, Lot 001; 3714-002; 3714-011; 3714-012; 3714-013; 3714-014, 3714-015; 3714-016; 3714-018				
COLLINS P. HUNTINGTON PARK	CALIFORNIA & TAYLOR	Recreation & Park	46,750	$1,700,000	$5,000	002	0245
	HUNTINGTON PARK: RESTROOM						
ST ANNE STREET (VACATED)	633 CALIFORNIA	Public Works	5,052	$83,536		003	0258
						(Portion)	
ST MARY'S SQUARE	CALIFORNIA & GRANT	Recreation & Park	34,273	$511,551	$1,375,000	003	0258
	SAINT MARY'S SQUARE: RESTROOM					*(Portion)*	
ST MARY'S SQUARE GARAGE	433 KEARNY STREET	Real Estate/Administrative Services	61,552	$404,913	$2,300,000	003	0258
	ST. MARY'S SQUARE GARAGE					*(Portion)*	
FIRE CHIEF'S RESIDENCE	870 BUSH STREET	Fire Department	7,139	$60,000	$45,000	010	0274
	FIRE CHIEF'S RESIDENCE						
SUTTER/STOCKTON GARAGE	330 SUTTER STREET	Real Estate/Administrative Services	69,869	$1,235,000	$9,004,000	017	0286
	SUTTER STOCKTON GARAGE				*Includes Block 0286, Lot 024*		
		SUTTER/STOCKTON GARAGE: See Block 0286, Lot 017 for details.				024	0286
EXCESS PROPERTY	455 BUSH	Public Works	953	$10,000		015	0287
					Includes Block 0287, Lot 024		
		EXCESS PROPERTY: See Block 0287, Lot 015 for details.				024	0287
425 MASON STREET	425 MASON STREET	PUC/Water Department	4,650	$140,000	$425,000	002	0306
	WATER DEPT-ADMINISTRATION						
UNION SQUARE	333 POST ST	Recreation & Park	113,438	$8,000,000	$98,970	001	0308
UNION SQUARE GARAGE (SUB-SURFACE)	333 POST ST	Recreation & Park	113,438		$1,646,000	001	0308
	UNION SQUARE GARAGE						
TENDERLOIN RECREATION CENTER	526 ELLIS	Recreation & Park	26,469	$2,646,000	$704,000	005	0322
	TENDERLOIN REC CTR.				*Includes Block 0322, Lot 006*		

LAND DESCRIPTION *(with Facilities)*	ADDRESS	JURISDICTION	LAND AREA Sq. Ft	HISTORICAL LAND COST	HISTORICAL IMPROVEMENT	LOT	BLOCK
		TENDERLOIN RECREATION CENTER: See Block 0322, Lot 005 for details.				006	0322
ELLIS O'FARRELL GARAGE	123 O'FARRELL STREET *ELLIS O'FARRELL GARAGE*	Real Estate/Administrative Services	33,687	$2,000,000	$625,000	021	0327
BOEDDEKER NEIGHBORHOOD PARK	NE JONES & EDDY *BOEDDEKER PARK; CLUBHOUSE*	Recreation & Park	42,281	$1,453,125		006	0332
		Includes Block 0332, Lot 007; 0332-008; 0332-009, 0332-017, 0332-018, 0332-019.					
		BOEDDEKER NEIGHBORHOOD PARK: See Block 0332, Lot 006 for details.				007	0332
		BOEDDEKER NEIGHBORHOOD PARK: See Block 0332, Lot 006 for details.				008	0332
		BOEDDEKER NEIGHBORHOOD PARK: See Block 0332, Lot 006 for details.				009	0332
		BOEDDEKER NEIGHBORHOOD PARK: See Block 0332, Lot 006 for details.				017	0332
		BOEDDEKER NEIGHBORHOOD PARK: See Block 0332, Lot 006 for details.				018	0332
		BOEDDEKER NEIGHBORHOOD PARK: See Block 0332, Lot 006 for details.				019	0332
TENDERLOIN PRE-SCHOOL PLAYGROUND	201 HYDE ST	Recreation & Park	4,726	$385,000		003	0336
TENDERLOIN TASK FORCE	1 JONES STREET	Police	13,760	$1,050,000	$267,000	023	0338
HALLIDIE PLAZA	920 MARKET *CONVENTION & VISITORS BUREAU*	Public Works	25,067	$2,800,000		013	0341
					Includes Block 0341, Lot 014		
		HALLIDIE PLAZA: See Block 0341, Lot 013 for details.				014	0341
SFFD HEADQUARTERS (FORMER)	260 GOLDEN GATE AVENUE *SFFD HEADQUARTERS (FORMER)*	Fire Department	15,125	$121,000	$1,115,000	007	0345
SR CITIZENS CTR	331 TURK ST *N. OF MARKET SENIOR SERV. CTR*	Public Health	4,375	$178,000		015	0345
POWER HOUSE - CIVIC CTR	LARKIN & MCALLISTER ST *POWER HOUSE*	Public Works	7,656	$75,000	$80,000	008	0347
PTNS LOT 39, 46, 41 (UNITED NATIONS PLZA)	LEAVENWORTH & MARKET *CIVIC CENTER SUB STATION*	Public Works	18,003	$500,000		039	0351
					Includes Block 0351, Lot 041, 0351-046; 0351-049		
		PTNS LOT 39, 46, 41 (UNITED NATIONS PLZA): See Block 0351, Lot 039 for details.				041	0351

LAND DESCRIPTION *(with Facilities)*	ADDRESS	JURISDICTION	LAND AREA Sq. Ft	HISTORICAL LAND COST	HISTORICAL IMPROVEMENT	LOT	BLOCK
		PTNS LOT 39, 46, 41 (UNITED NATIONS PLZA): See Block 0351, Lot 039 for details.				046	0351
		PTNS LOT 39, 46, 41 (UNITED NATIONS PLZA): See Block 0351, Lot 039 for details.				049	0351
ASIAN ART MUSEUM	SE LARKIN & MCALLISTER *ASIAN ART MUSEUM*	Asian Arts Commission	90,259	$900,000	$2,500,000	001	0353
NEW MAIN LIBRARY	100 LARKIN STREET *NEW MAIN LIBRARY*	Public Library	90,259	$900,000	$135,000,000	001	0354
PORT LANDS	SW TONQUIN & HYDE	Port of SF	69,967			004 *(Portion)*	0405
ROWING CLUB	*HYDE ST PUMP STATION; ROWING CLUB*	Recreation & Park	49,338			004 *(Portion)*	0405
CABLE CAR TERMINAL	BEACH & HYDE *CABLE CAR TERMINAL*	Department of Public Transportation	10,527		$115,000	006	0405
PUMP STATION #2 (AT FORT MASON) Under Permit from USA.	BEACH & VAN NESS (FORT MASON) *SALT WATER PUMPING STATION #2*	Fire Department	2,500	$375,000		002 *(Portion)*	0409
AQUATIC PARK	BEACH & VAN NESS	Recreation & Park	53,500		*Includes Block 0409, Lot 005.*	003	0409
		AQUATIC PARK: See Block 0409, Lot 003 for details.				005	0409
YACHT HARBOR	YACHT HARBOR MARINA	Port of SF	316,250		*Includes Block 0410A, Lot 001.*	001	0410
		YACHT HARBOR: See Block 0410, Lot 001 for details.				001	0410A
GALILEO SR. HIGH SCHOOL Quit Claimed from CCSF to SFUSD.	1055 BAY STREET *GALILEO SR. HIGH SCHOOL*	SF Unified School District (SFUSD)	211,200	$1,266,000	$1,450,000 *Includes Block 0475, Lot 001.*	001	0454
MARINA SUBSTATION F	1575 NORTH POINT ST *MARINA SUBSTATION F*	Department of Public Transportation	3,694	$375,000	$67,492	033	0459
MARINA JR. HIGH SCHOOL	3500 FILLMORE STREET *MARINA JR. HIGH SCHOOL*	SF Unified School District (SFUSD)	281,180	$1,400,000	$2,050,000	001	0468A
MARINA BRANCH LIBRARY	CHESTNUT NEAR WEBSTER *MARINA BRANCH LIBRARY*	Public Library	6,000	$30,000	$192,000	001 *(Portion)*	0469
MOSCONE PLAYGROUND	CHESTNUT & BUCHANAN *MOSCONE CLUBHOUSE & REC CTR.*	Recreation & Park	518,992	$2,625,000	$535,000	001 *(Portion)*	0469

LAND DESCRIPTION *(with Facilities)*	ADDRESS	JURISDICTION	LAND AREA Sq. Ft	HISTORICAL LAND COST	HISTORICAL IMPROVEMENT	LOT	BLOCK
		GALILEO SR. HIGH SCHOOL: See Block 0454, Lot 001 for details.				001	0475
PIERCE ST GARAGE	3234 PIERCE STREET *PIERCE ST GARAGE*	Real Estate/Administrative Services	13,750	$239,166	$785,000 *Includes Block 0490, Lot 010, 0490-011; 0490-012; 0490-013*	009	**0490**
		PIERCE ST GARAGE: See Block 0490, Lot 009 for details				010	0490
		PIERCE ST GARAGE: See Block 0490, Lot 009 for details.				011	0490
		PIERCE ST GARAGE: See Block 0490, Lot 009 for details.				012	0490
		PIERCE ST GARAGE: See Block 0490, Lot 009 for details.				013	0490
YERBA BUENA CULTURAL COLLEGE CENTER	2110 GREENWICH STREET *YERBA BUENA CULTURAL COLLEGE CENTER*	SF Unified School District (SFUSD)	33,000	$165,000	$119,620	003	**0509**
YERBA BUENA SCHOOL YARD/LOMBARD STREET GARAGE Quitclaimed from CCSF to SFUSD; leased to Parking Authority	2110 GREENWICH STREET *LOMBARD STREET GARAGE; YERBA BUENA SCHOOL YARD*	SF Unified School District (SFUSD)	19,968	$100,000	$72,380	009	**0509**
STATION 16	2251 GREENWICH STREET *FIRE STATION #16*	Fire Department	5,760	$23,000	$148,000	031	**0515**
		ALLYNE PARK: See Block 0544, Lot 003 for details.				002	0544
ALLYNE PARK	GOUGH & GREEN ST	Recreation & Park	32,016	$380,000	*Includes Block 0544, Lot 002.*	003	**0544**
SHERMAN SCHOOL (ELEMENTARY) Quitclaimed from CCSF to SFUSD	1651 UNION STREET *SHERMAN SCHOOL (ELEMENTARY)*	SF Unified School District (SFUSD)	75,625	$302,000	$450,000	001	**0545**
GOLDEN GATE VALLEY BRANCH	1801 GREEN STREET *GOLDEN GATE VALLEY LIBRARY*	Public Library	6,229	$25,000	$140,000	001	**0554**
HELEN WILLS PLAYGROUND	BROADWAY & LARKIN STREET *HELEN WILLS PLAYGRND.CLUBHOUSE*	Recreation & Park	36,073	$155,000	$144,719	001	**0573**
STATION 4 (INACTIVE)	1648 PACIFIC AVE *STATION 4 (INACTIVE)*	Fire Department	3,830	$15,000	$73,500	011	**0574**
NEWCOMERS HIGH SCHOOL Quitclaimed from CCSF to SFUSD	2340 JACKSON STREET *NEWCOMERS HIGH SCHOOL*	SF Unified School District (SFUSD)	38,361	$160,000	$440,000	004	**0588**

LAND DESCRIPTION *(with Facilities)*	ADDRESS	JURISDICTION	LAND AREA Sq. Ft	HISTORICAL LAND COST	HISTORICAL IMPROVEMENT	LOT	BLOCK
ALTA PLAZA	JACKSON & STEINER STREET *ALTA PLAZA PARK: RESTROOM*	Recreation & Park	517,928	$3,100,000	$3,600	001	**0607**
GOUGH SPECIAL SCHOOL (CLOSED) Quitclaimed from CCSF to SFUSD - 75 year ground lease to Grosvenor Court Assoc.	1945 WASHINGTON STREET *GOUGH SPECIAL SCHOOL (CLOSED)*	SF Unified School District (SFUSD)	17,557	$220,000	$75,000	061	**0617**
			Includes Block 0617, Lot 063; 0617-064, 0617-066; 0617-067, 0617-069, 0617-070, 0617-071, 0617-072, 0617-073, 0617-074, 0617-075, 0617-077, 0617-078, 0617-080, 0617-081, 0617-082, 0617-083, 0617-085, 0617-086, 0617-087, 0617-089, 0617-090, 0617-092, 0617-093, 0617-094, 0617-095, 0617-096, 0617-097, 0617-098, 0617-099, 0617-100, 0617-101.				
		GOUGH SPECIAL SCHOOL (CLOSED): See Block 0617, Lot 061 for details.				063	0617
		GOUGH SPECIAL SCHOOL (CLOSED): See Block 0617, Lot 061 for details.				064	0617
		GOUGH SPECIAL SCHOOL (CLOSED): See Block 0617, Lot 061 for details.				066	0617
		GOUGH SPECIAL SCHOOL (CLOSED): See Block 0617, Lot 061 for details.				067	0617
		GOUGH SPECIAL SCHOOL (CLOSED): See Block 0617, Lot 061 for details.				069	0617
		GOUGH SPECIAL SCHOOL (CLOSED): See Block 0617, Lot 061 for details.				070	0617
		GOUGH SPECIAL SCHOOL (CLOSED): See Block 0617, Lot 061 for details.				071	0617
		GOUGH SPECIAL SCHOOL (CLOSED): See Block 0617, Lot 061 for details.				072	0617
		GOUGH SPECIAL SCHOOL (CLOSED): See Block 0617, Lot 061 for details.				073	0617
		GOUGH SPECIAL SCHOOL (CLOSED): See Block 0617, Lot 061 for details.				074	0617
		GOUGH SPECIAL SCHOOL (CLOSED): See Block 0617, Lot 061 for details.				075	0617
		GOUGH SPECIAL SCHOOL (CLOSED): See Block 0617, Lot 061 for details.				077	0617
		GOUGH SPECIAL SCHOOL (CLOSED): See Block 0617, Lot 061 for details.				078	0617
		GOUGH SPECIAL SCHOOL (CLOSED): See Block 0617, Lot 061 for details.				080	0617
		GOUGH SPECIAL SCHOOL (CLOSED): See Block 0617, Lot 061 for details.				081	0617
		GOUGH SPECIAL SCHOOL (CLOSED): See Block 0617, Lot 061 for details.				082	0617
		GOUGH SPECIAL SCHOOL (CLOSED): See Block 0617, Lot 061 for details.				083	0617

LAND DESCRIPTION *(with Facilities)*	ADDRESS	JURISDICTION	LAND AREA Sq. Ft	HISTORICAL LAND COST	HISTORICAL IMPROVEMENT	LOT	BLOCK
		GOUGH SPECIAL SCHOOL (CLOSED): See Block 0617, Lot 061 for details.				085	0617
		GOUGH SPECIAL SCHOOL (CLOSED): See Block 0617, Lot 061 for details.				086	0617
		GOUGH SPECIAL SCHOOL (CLOSED): See Block 0617, Lot 061 for details.				087	0617
		GOUGH SPECIAL SCHOOL (CLOSED): See Block 0617, Lot 061 for details.				089	0617
		GOUGH SPECIAL SCHOOL (CLOSED): See Block 0617, Lot 061 for details.				090	0617
		GOUGH SPECIAL SCHOOL (CLOSED): See Block 0617, Lot 061 for details.				092	0617
		GOUGH SPECIAL SCHOOL (CLOSED): See Block 0617, Lot 061 for details.				093	0617
		GOUGH SPECIAL SCHOOL (CLOSED): See Block 0617, Lot 061 for details.				094	0617
		GOUGH SPECIAL SCHOOL (CLOSED): See Block 0617, Lot 061 for details.				095	0617
		GOUGH SPECIAL SCHOOL (CLOSED): See Block 0617, Lot 061 for details.				096	0617
		GOUGH SPECIAL SCHOOL (CLOSED): See Block 0617, Lot 061 for details.				097	0617
		GOUGH SPECIAL SCHOOL (CLOSED): See Block 0617, Lot 061 for details.				098	0617
		GOUGH SPECIAL SCHOOL (CLOSED): See Block 0617, Lot 061 for details.				099	0617
		GOUGH SPECIAL SCHOOL (CLOSED): See Block 0617, Lot 061 for details.				100	0617
		GOUGH SPECIAL SCHOOL (CLOSED): See Block 0617, Lot 061 for details.				101	0617
LAFAYETTE PARK	WASHINGTON & LAGUNA ST *LAFAYETTE PARK: RESTROOM*	Recreation & Park	500,371	$3,500,000	$18,366	003	**0625**
CALIFORNIA OFF-STREET PARKING	CALIFORNIA ST BETWEEN FILLMORE ST & STEINER ST *California Off-Street Parking*	Parking & Traffic	18,658	$2,650,000	$300,000 *Includes Block 0635, Lot 009A*	009	**0635**
		CALIFORNIA OFF-STREET PARKING: See Block 0635, Lot 009 for details.				009A	0635
STATION 38	2150 CALIFORNIA STREET *FIRE STATION #38 - Battalion HQ 4*	Fire Department	11,515	$70,000	$360,000	016	**0638**

LAND DESCRIPTION *(with Facilities)*	ADDRESS	JURISDICTION	LAND AREA Sq. Ft	HISTORICAL LAND COST	HISTORICAL IMPROVEMENT	LOT	BLOCK
REDDING SCHOOL (ELEMENTARY)	1421 PINE STREET	SF Unified School District (SFUSD)	37,320	$150,000	$350,000	001	0668
	REDDING SCHOOL (ELEMENTARY)				*Includes Block 0668, Lot 003.*		
		REDDING SCHOOL (ELEMENTARY): See Block 0668, Lot 001 for details.				003	0668
POLK & BUSH PARKING GARAGE	1230 POLK STREET	Real Estate/Administrative Services	10,380	$2,180,000		012	0669
	Polk & Bush Parking Garage						
MINI PARK (SUTTER & FILLMORE)	N OF SUTTER & 245' E OF FILLMORE	Recreation & Park	6,677			012	0677
					Includes Block 0677, Lot 046.		
		MINI PARK (SUTTER & FILLMORE): See Block 0677, Lot 012 for details.				046	0677
FILLMORE SUB-STATION	FILLMORE & SUTTER	Department of Public Transportation	6,950	$5,000		031	0678
	FILLMORE SUBSTATION						
STATION 3	1067 POST STREET	Fire Department	3,660	$22,000	$60,000	018	0693
	FIRE STATION #3						
HOMELESS CENTER POLK ST.	1001 POLK STREET	Social Services	9,900	$1,870,900	$1,659,100	004	0694
aka 1000 Geary St.	*POLK ST HOMELESS CENTER*						
JAPANESE PEACE PLAZA AND PAGODA	1600 GEARY	Recreation & Park	31,448	$127,176	$250,000	022	0700
	JAPANESE PEACE PAGODA				*Includes Block 0700, Lot 023.*		
		JAPANESE PEACE PLAZA AND PAGODA: See Block 0700, Lot 022 for details.				023	0700
JAPANESE CULTURAL CTR GARAGE	1660 GEARY BOULEVARD	Real Estate/Administrative Services	195,023	$256,640	$3,750,000	035	0700
	JAPANESE CULTURAL CTR GARAGE				*Includes Block 0701, Lot 035(Subsurface only).*	*(Subsurface only)*	
		JAPANESE CULTURAL CTR GARAGE: See Block 0700, Lot 035 for details.				035	0701
						(Subsurface only)	
HAMILTON PLAYGROUND	GEARY & STEINER ST	Recreation & Park	171,910	$693,000	$2,281,000	002	0703
	HAMILTON PK POOL BLDG/REC CTR.						
BENJAMIN FRANKLIN JR. HIGH SCHOOL	1430 SCOTT STREET	SF Unified School District (SFUSD)	148,589	$446,000	$2,370,000	001	0705
	BENJAMIN FRANKLIN JR. HIGH SCHOOL				*Includes Block 0705, Lot 002; 0705-003; 0705-004.*		
		BENJAMIN FRANKLIN JR. HIGH SCHOOL: See Block 0705, Lot 001 for details.				002	0705
		BENJAMIN FRANKLIN JR. HIGH SCHOOL: See Block 0705, Lot 001 for details.				003	0705
		BENJAMIN FRANKLIN JR. HIGH SCHOOL: See Block 0705, Lot 001 for details.				004	0705
RAYMOND KIMBELL PLAYGROUND	PIERCE & ELLIS ST	Recreation & Park	237,564	$948,000		001	0706
	KIMBALL PLAYGROUND: CLUBHOUSE						

REAL PROPERTY OWNED BY THE CITY AND COUNTY OF SAN FRANCISCO

FISCAL YEAR 2000-2001

LAND DESCRIPTION *(with Facilities)*	ADDRESS	JURISDICTION	LAND AREA Sq. Ft	HISTORICAL LAND COST	HISTORICAL IMPROVEMENT	LOT	BLOCK
JOHN MACAULAY PARK	LARKIN & OFARRELL	Recreation & Park	8,880	$310,800		002	0716
NEW TRADITION CENTER/RAPHAEL WEILL SCHOOL	1501 O'FARRELL STREET	SF Unified School District (SFUSD)	141,624	$264,000	$510,000	042	0723
	NEW TRADITION CENTER (SPECIAL SCHOOL), RAPHAEL WEILL SCHOOL (ELEM. & CHILD CARE CENTER)						
DISTRICT HEALTH CTR 2	1301 PIERCE STREET	Public Health	10,950	$66,000		005A	0728
	HEALTH CENTER TWO				*Includes Block 0728, Lot 006*		
			DISTRICT HEALTH CTR 2: See Block 0728, Lot 005A for details.			006	0728
ALEMANY COMMUNITY COLLEGE CENTER	750 EDDY STREET	SF Communily College District	16,500	$120,000	$200,000	004	0739
	ALEMANY COMMUNITY COLLEGE CENTER						
HARVEY MILK CHILDREN CENTER	841 ELLIS STREET	SF Unified School Oislrict (SFUSO)	9,900		$85,000	013	0739
Quitclaimed from CCSF lo SFUSD	*HARVEY MILK CHILDREN CENTER*						
JEFFERSON SOUARE	EOOY & GOUGH STREET	Recrealion & Park	245,781	$860,000	$2,500	001	0745
BUCHANAN MALL PARK	1200 TURK	Recreation & Park	78,925	$157,850	$423,550	033	0748
			Includes Block 0757, Lot 026; 0772-023; 0781-035; 0795-028				
GOLDEN GATE SCHOOL (ELEMENTARY)	1601 TURK STREET	SF Unified School District (SFUSD)	64,968	$130,000	$760,000	026	0753
	GOLDEN GATE SCHOOL (ELEMENTARY)						
MINI PARK (STEINER & GOLDEN GATE)	STEINER & GOLDEN GATE AVE	Recreation & Park	3,280			010	0755
NORTHERN POLICE STATION	1125 FILLMORE STREET	Police	66,000	$2,800,000		013	0755
	NORTHERN POLICE STATION						
DEPARTMENT OF PUBLIC TRANSPORTATION PROPERTY	SE OF TURK ST & FILLMORE ST	Department of Public Transportation	23,926	$169,100		001	0756
	MUNI SECURITY POLICE					*(Portion)*	
MINI PARK (FILLMORE STREET)	1140 FILLMORE	Recreation & Park	9,943			001	0756
						(Portion)	
STATION 5	1301 TURK STREET	Fire Departmenl	13,750	$55,000	$230,000	001	0756
	FIRE STATION #5 - Division 2 Headquarters					*(Portion)*	
TURK SUB-STATION AND GARAGE	1140 FILLMORE ST.	Arts Commission	9,101	$45,900	$40,000	001	0756
	TURK SUB-STATION AND GARAGE					*(Portion)*	
			BUCHANAN MALL PARK: See Block 0748, Lot 033 for details.			026	0757

LAND DESCRIPTION *(with Facilities)*	ADDRESS	JURISDICTION	LAND AREA Sq. Ft	HISTORICAL LAND COST	HISTORICAL IMPROVEMENT	LOT	BLOCK
LAGUNA GOLDEN GATE CHILD CARE CENTER, PRE-K SCHOOL	1015 LAGUNA STREET	SF Unified School District (SFUSD)	12,375	$35,450	$8,000	027	**0758**
	LAGUNA GOLDEN GATE CHILD CARE CENTER, PRE-K SCHOOL						
EMERGENCY OPERATIONS CENTER	1003 TURK STREET	Telecommunications and Information Services	21,933	$45,000	$125,000	001	**0759**
	CENTRAL COMMUNICATIONS CENTER (FIRE); CENTRAL FIRE ALARM STATION; Emergency Operations Center (EOC)					*(Portion)*	
MARGARET S HAYWARD PLAYGROUND	1011 LAGUNA	Recreation & Park	227,133	$800,000	$324,000	001	**0759**
	LANG FIELD; MARGARET HAYWARD PG: CLUBHOUSE						
CENTRAL FREEWAY PROPERTIES	GOUGH BETWEEN TURK & GOLDEN GATE AVE	Public Works	32,112			023	**0761**
					Includes Block 0761, Lot 027.		
		CENTRAL FREEWAY PROPERTIES: See Block 0761, Lot 023 for details.				027	0761
NEW OFFICE BLDG DEVELOPMENT SITE	525 GOLDEN GATE AVE	Real Estate/Administrative Services	21,780	$2,000,000		001	**0766**
COURTS BUILDING	Polk Street & McAllister Street	Real Estate/Administrative Services	41,825	$905,500	$4,633,500	002	**0766**
(Includes vacated subsurface street 8,225 s.f.)	*COURTS BUILDING*			*Includes Block 0766, Lot 003; 0766-004; 0766-005.*			
		COURTS BUILDING: See Block 0766, Lot 002 for details.				003	0766
		COURTS BUILDING: See Block 0766, Lot 002 for details.				004	0766
		COURTS BUILDING: See Block 0766, Lot 002 for details.				005	0766
CENTRAL FREEWAY PROPERTIES	FRANKLIN BETWEEN GOLDEN GATE & MCALLISTER	Public Works	27,437			013	**0768**
					Includes Block 0768, Lot 073.		
LAGUNA-GOLDEN GATE (CHILD CARE CENTER), JOHN SWETT SCHOOL (ELEMENTARY)	727 GOLDEN GATE AVENUE	SF Unified School District (SFUSD)	48,943	$147,000	$330,000	015	**0768**
Quitclaimed from CCSF to SFUSD	*LAGUNA-GOLDEN GATE (CHILD CARE CENTER), JOHN SWETT SCHOOL (ELEMENTARY)*						
		CENTRAL FREEWAY PROPERTIES: See Block 0768, Lot 013 for details.				073	0768
ELLA HILL HUTCH COMMUNITY CTR	1050 MCALLISTER STREET	Mayor	102,094	$300,000	$2,300,000	022	**0772**
	ELLA HILL HUTCH COMMUNITY CTR						
		BUCHANAN MALL PARK: See Block 0748, Lot 033 for details.				023	0772

LAND DESCRIPTION *(with Facilities)*	ADDRESS	JURISDICTION	LAND AREA Sq. Ft	HISTORICAL LAND COST	HISTORICAL IMPROVEMENT	LOT	BLOCK
WESTERN ADDITION CULTURAL CTR	762 FULTON STREET	Arts Commission	37,812	$280,000		010	0781
	WESTERN ADDITION CULTURAL CTR				*Includes Block 0781, Lot 034*		
		WESTERN ADDITION CULTURAL CTR: See Block 0781, Lot 010 for details.				034	0781
		BUCHANAN MALL PARK: See Block 0748, Lot 033 for details				035	0781
OFFICE/ADMINISTRATIVE BLDG	555 FRANKLIN/601 MCALLISTER	SF Unified School District (SFUSD)	37,841	$2,150,000	$8,600,000	028	0785
					Includes Block 0785, Lot 035; 0785-036.		
CENTRAL FREEWAY PROPERTIES	ASH ST BETWEEN FRANKLIN & GOUGH	Public Works	46,833			029	0785
					Includes Block 0785, Lot 030, 0785-033		
		CENTRAL FREEWAY PROPERTIES: See Block 0785, Lot 029 for details.				030	0785
		CENTRAL FREEWAY PROPERTIES: See Block 0785, Lot 029 for details.				033	0785
		OFFICE/ADMINISTRATIVE BLDG: See Block 0785, Lot 028 for details				035	0785
		OFFICE/ADMINISTRATIVE BLDG: See Block 0785, Lot 028 for details				036	0785
WAR MEMORIAL	301 VAN NESS AVE	War Memorial & Performing Arts Center	238,064	$2,400,000	$12,600,000	001	0786A
	WAR MEMORIAL OPERA HOUSE; WAR MEMORIAL VETERAN'S BLDG						
CITY HALL CIVIC CENTER	1 CARLTON B. GOODLETT PLACE	Real Estate/Administrative Services	237,600	$2,400,000	$14,400,000	001	0787
	CITY HALL						
BROOKS HALL	GROVE & LARKIN ST	Real Estate/Administrative Services			$3,937,000	001	0788
Area included in Civic Center Plaza amount.	*BROOKS HALL*					*(Portion, subsurface)*	
CIVIC CENTER PLAZA	GROVE & LARKIN ST	Recreation & Park	255,234	$2,600,000	$4,299,000	001	0788
	CIVIC CENTER PLAZA GARAGE (subsurface)					*(Portion)*	
CITY-OWNED PARCEL (0792022)	321 Fulton St	Parking & Traffic	3,781			022	0792
CENTRAL FREEWAY PROPERTIES	GOUGH BETWEEN GROVE & FULTON	Public Works	13,790			028	0792
PERFORMING ARTS GARAGE	360 GROVE STREET	Parking & Traffic	47,732	$414,000	$5,000,000	029	0792
	PERFORMING ARTS GARAGE						

LAND DESCRIPTION *(with Facilities)*	ADDRESS	JURISDICTION	LAND AREA Sq. Ft	HISTORICAL LAND COST	HISTORICAL IMPROVEMENT	LOT	BLOCK
CENTRAL FREEWAY PROPERTIES	NW GOUGH & GROVE	Public Works	11,269			036	0793
			BUCHANAN MALL PARK: See Block 0748, Lot 033 for details.			028	0795
ALAMO SQUARE	HAYES & STEINER ST *ALAMO SQUARE RESTROOM*	Recreation & Park	553,000	$1,650,000		001	0799
CENTRAL FREEWAY PROPERTIES	GOUGH BETWEEN HAYES & GROVE	Public Works	33,638			036	0808
					Includes Block 0808, Lot 039	*(Portion)*	
			CENTRAL FREEWAY PROPERTIES: See Block 0808, Lot 036 for details.			039	0808
DAVIES SYMPH HALL/ZELLERBACH HALL	201 VAN NESS AVE *DAVIES SYMPH HALL/ZELLERBACH HALL*	War Memorial & Performing Arts Center	105,806	$2,650,000	$35,100,000	001	0810
HEALTH CTR BLDG	101 GROVE STREET *DPH CENTRAL OFFICE (DOC); TOM WADDELL CLINIC*	Public Health	24,815	$200,000	$2,360,000	001	0811
ART COMMISSION BLDG	155 GROVE STREET *ART COMMISSION GALLERY*	Real Estate/Administrative Services	13,814		*Includes Block 0811, Lot 021*	016	0811
EDP BLDG	240 VAN NESS AVENUE *EDP BUILDING*	Real Estate/Administrative Services	13,814	$299,000	$271,000	019	0811
			ART COMMISSION BLDG: See Block 0811, Lot 016 for details.			021	0811
BILL GRAHAM AUDITORIUM	99 GROVE STREET *BILL GRAHAM CIVIC AUDITORIUM*	Real Estate/Administrative Services	113,437	$900,000	$7,250,000	001	0812
CENTRAL ADMINISTRATIVE OFFICES Quitclaimed from CCSF to SFUSD	135 VAN NESS AVENUE *CENTRAL ADMINISTRATIVE OFFICES*	SF Unified School District (SFUSD)	105,806	$1,000,000	$2,000,000	001	0815
CENTRAL FREEWAY PROPERTIES	OCTAVIA BETWEEN FELL & HAYES	Public Works	33,218			030	0817
					Includes Block 0817, Lot 033		
			CENTRAL FREEWAY PROPERTIES: See Block 0817, Lot 030 for details.			033	0817
HAYES VALLEY COMM CTR	HAYES & BUCHANAN ST *HAYES VALLEY PLAYGRND COMM CTR*	Recreation & Park	26,400	$143,500	$181,433	026	0819
ALAMO PARK SR. HIGH SCHOOL Quitclaimed from CCSF to SFUSD	HAYES & STEINER ST *ALAMO PARK SR. HIGH SCHOOL*	SF Unified School District (SFUSD)	60,671	$150,000	$560,000	011	0823

REAL PROPERTY OWNED BY THE CITY AND COUNTY OF SAN FRANCISCO

FISCAL YEAR 2000-2001

LAND DESCRIPTION *(with Facilities)*	ADDRESS	JURISDICTION	LAND AREA Sq. Ft	HISTORICAL LAND COST	HISTORICAL IMPROVEMENT	LOT	BLOCK
FORMER HICKORY STREET PARCEL	HICKORY BETWEEN WEBSTER & BUCHANAN	Public Works	30			ONE	0829
Per Ordinance 42-99 and 80-97.						*(No parcel number)*	
CENTRAL FREEWAY PROPERTIES	LAGUNA BETWEEN OAK & FELL	Public Works	86,927			023	0831
Subject to CalTrans Freeway Easement					*Includes Block 0831, Lot 024*		
		CENTRAL FREEWAY PROPERTIES: See Block 0831, Lot 023 for details.				024	0831
CENTRAL FREEWAY PROPERTIES	OCTAVIA BETWEEN OAK & FELL	Public Works	19,800			025	0832
Subject to CalTrans Freeway Easement					*Includes Block 0832, Lot 026.*		
		CENTRAL FREEWAY PROPERTIES: See Block 0832, Lot 025 for details.				026	0832
25 VAN NESS OFFICE BUILDING	25 VAN NESS AVENUE	Real Estate/Administrative Services	19,740		$11,328,300	004	0834
25-yr. Lease to CCSF commencing 10/23/91; improvement amount includes land value.	*OFFICE BUILDING/25 VAN NESS AVE*						
STATION 36	109 OAK STREET	Fire Department	6,600	$21,000	$285,000	025	0837
	FIRE STATION #36 - Battalion HQ 2						
CENTRAL FREEWAY PROPERTIES	OCTAVIA BETWEEN PAGE & OAK	Public Works	21,180			034	0838
Subject to CalTrans Freeway Easement					*Includes Block 0838, Lot 035*		
		CENTRAL FREEWAY PROPERTIES: See Block 0838, Lot 034 for details.				035	0838
CENTRAL FREEWAY PROPERTIES	OCTAVIA BETWEEN LILY & OAK	Public Works	4,650			029	0839
Subject to CalTrans Freeway Easement							
JOHN MUIR SCHOOL (ELEMENTARY)	380 WEBSTER STREET	SF Unified School District (SFUSD)	45,912	$99,000	$485,000	010	0841
	JOHN MUIR SCHOOL (ELEMENTARY)						
D KOSHLAND PARK	PAGE & BUCHANAN ST	Recreation & Park	36,210	$290,000	$182,118	026	0851
MINI PARK (PAGE & LAGUNA)	PAGE & LAGUNA ST	Recreation & Park	6,600	$43,500	$20,000	015	0852
BESSIE L. SMITH CHILD CARE CENTER/ PRE-KINDERGARTEN SCHOOL	95 GOUGH STREET	SF Unified School District (SFUSD)	16,500	$50,000	$15,000	020	0853
75-year lease	*BESSIE L. SMITH CHILD CARE CENTER*						

LAND DESCRIPTION *(with Facilities)*	ADDRESS	JURISDICTION	LAND AREA Sq. Ft	HISTORICAL LAND COST	HISTORICAL IMPROVEMENT	LOT	BLOCK
CENTRAL FREEWAY PROPERTIES	OCTAVIA BETWEEN PAGE & HAIGHT	Public Works	26,412			021	0853
Subject to CalTrans Freeway Easement					*Includes Block 0853, Lot 022.*		
		CENTRAL FREEWAY PROPERTIES: See Block 0853, Lot 021 for details.				022	0853
CENTRAL FREEWAY PROPERTIES	OCTAVIA BETWEEN HAIGHT & MARKET	Public Works	30,366			011	0855
Subject to CalTrans freeway easement							
DUBOCE PARK	DUBOCE & SCOTT ST	Recreation & Park	183,547	$550,000	$1,214,000	001	0876
	HARVEY MILK CENTER; PHOTO CENTER						
MARINA GREEN	MARINA BOULEVARD & FILLMORE ST	Recreation & Park	3,256,763	$3,595,000	$630,681	003	0900
(Baker St. Outfall Facility: $3,330,000 improvement value)	*BAKER ST DAF PLANT - NORTH END; GASHOUSE COVE; GOLDEN GATE YACHT CLUB; HARBORMASTERS OFFICE; MARINA GREEN: RESTROOM (EAST); MARINA GREEN: RESTROOM (WEST); MARINA PUMP STATION; ST FRANCIS YACHT CLUB*					*(Portion)*	
ACCESS TO PALACE OF FINE ARTS	LYON & JEFFERSON ST	Public Works	2,971			003	0909
						(Portion)	
PALACE PARK	3601 LYON STREET	Recreation & Park	684,763	$12,500,000	$7,500,000	002	0916
	PALACE/FINE ARTS:EXPLOR & THTR						
NEWCOMER HIGH SCHOOL	3630 DIVISADERO STREET	SF Unified School District (SFUSD)	75,625	$300,000	$300,000	004	0920
	NEWCOMER HIGH SCHOOL						
COW HOLLOW PLAYGROUND	MILEY & BAKER	Recreation & Park	6,853	$10,000	$33,000	029	0942
	COW HOLLOW PLAYGRND: CLUBHOUSE						
PRESIDIO BRANCH LIBRARY	3150 SACRAMENTO STREET	Public Library	35,114	$70,000	$145,000	012	1006
	PRESIDIO BRANCH LIBRARY						
PRESIDIO HTS PLAYGROUND	S of CLAY & 137.5' W of WALNUT	Recreation & Park	18,906	$75,000	$38,000	024	1009
	PRESIDIO HTS PLGRND: CLUBHOUSE						
CLAIRE LILLIENTHAL SCHOOL (ELEMENTARY)	3950 SACRAMENTO STREET	SF Unified School District (SFUSD)	43,605	$108,000	$350,000	011	1014
	CLAIRE LILLIENTHAL SCHOOL (ELEMENTARY)				*Includes Block 1014, Lot 012, 1014-037.*		
		CLAIRE LILLIENTHAL SCHOOL (ELEMENTARY): See Block 1014, Lot 011 for details.				012	1014
		CLAIRE LILLIENTHAL SCHOOL (ELEMENTARY): See Block 1014, Lot 011 for details.				037	1014
DR. WILLIAM COBB SCHOOL (ELEMENTARY)	2725 CALIFORNIA STREET	SF Unified School District (SFUSD)	56,718	$110,000	$240,000	022	1027
Quitclaimed from CCSF to SFUSD	*DR. WILLIAM COBB SCHOOL (ELEMENTARY)*						

REAL PROPERTY OWNED BY THE CITY AND COUNTY OF SAN FRANCISCO

FISCAL YEAR 2000-2001

LAND DESCRIPTION *(with Facilities)*	ADDRESS	JURISDICTION	LAND AREA Sq. Ft	HISTORICAL LAND COST	HISTORICAL IMPROVEMENT	LOT	BLOCK
STATION 10	655 PRESIDIO AVENUE *FIRE STATION #10*	Fire Department	30,883	$94,000	$240,000	001	1032
MINI PARK (BUSH & BAKER)	BUSH & E BAKER STREET	Recreation & Park	7,906	$42,900	$35,000 *Includes Block 1053, Lot 030*	029	1053
		MINI PARK (BUSH & BAKER): See Block 1053, Lot 029 for details.				030	1053
ROOSEVELT MIDDLE HIGH SCHOOL	460 ARGUELLO BOULEVARD *ROOSEVELT MIDDLE HIGH SCHOOL*	SF Unified School District (SFUSD)	94,469	$190,000	$920,000	049	1061
GEARY CHILD CARE CENTER	20 COOK STREET *GEARY CHILD CARE CENTER*	SF Unified School District (SFUSD)	51,909	$104,000	$190,000 *Includes Block 1067, Lot 044, 1067-045*	001A	1067
		GEARY CHILD CARE CENTER: See Block 1067, Lot 001A for details.				044	1067
		GEARY CHILD CARE CENTER: See Block 1067, Lot 001A for details.				045	1067
LAUREL HILL PLAYGROUND	EUCLID & COLLINS STREET *LAUREL HILL PLAYGRNO CLUBHOUSE*	Recreation & Park	61,600	$245,000	$172,000	001	1068
PRESIDIO CARBARN	949 PRESIDIO AVENUE *PRESIDIO DIVISION/OFFICES*	Department of Public Transportation	235,550	$825,000	$906,000	001	1072
MIDTOWN PARK APARTMENTS	2121 GEARY STREET *MIDTOWN PARK APARTMENTS; MIDTOWN PARK APARTMENTS; MIDTOWN PARK APARTMENTS; MIDTOWN PARK APARTMENTS; MIDTOWN PARK APARTMENTS; MIDTOWN PARK APARTMENTS*	Mayor	99,593	$560,000	$1,565,979	031	1099
MINI PARK (O'FARRELL & BEIDEMAN)	OFARRELL & BEIDEMAN STREET	Recreation & Park	2,580			029	1100
RAUL WALLENBERG HIGH SCHOOL	40 VEGA STREET *RAUL WALLENBERG HIGH SCHOOL*	SF Unified School District (SFUSD)	144,184	$500,000	$905,000 *Includes Block 1111, Lot 001*	001	1105
		RAUL WALLENBERG HIGH SCHOOL: See Block 1105, Lot 001 for details.				001	1111
ANGELO J. ROSSI PLAYGROUND	ARGUELLO & EDWARD ST *ANGELO J. ROSSI POOL BUILDING*	Recreation & Park	284,656	$650,000	$941,000 *Includes Block 1141, Lot 027.*	001	1140A
		ANGELO J. ROSSI PLAYGROUND: See Block 1140A, Lot 001 for details.				027	1141
NEW TRADITION ALTERNATIVE SCHOOL (ELEM.)	2049 GROVE STREET *NEW TRADITION ALTERNATIVE SCHOOL (ELEM.)*	SF Unified School District (SFUSD)	55,000	$70,000	$215,000	010	1194

LAND DESCRIPTION *(with Facilities)*	ADDRESS	JURISDICTION	LAND AREA Sq. Ft	HISTORICAL LAND COST	HISTORICAL IMPROVEMENT	LOT	BLOCK
JOHN ADAMS COMMUNITY COLLEGE CENTER	1860 HAYES STREET	SF Community College District	104,844	$157,200	$870,000	001	1196
	JOHN ADAMS COMMUNITY COLLEGE CENTER						
STATION 21	1443 GROVE STREET	Fire Department	8,164	$20,000	$202,000	016	1200
	FIRE STATION #21 - Battalion HQ 5						
FORMER ENGINE 21	1152 OAK STREET	Fire Department	3,437	$9,500	$20,000	010	1215
	ENGINE 21 (INACTIVE)						
PARK BRANCH LIBRARY	1833 PAGE STREET	Public Library	7,750	$19,000	$137,000	031	1229
	PARK BRANCH LIBRARY						
FLORENCE MARTIN CHILD CARE CENTER	1155 PAGE STREET	SF Unified School District (SFUSD)	21,656	$60,000	$23,000	025	1236
	FLORENCE MARTIN CHILD CARE CENTER						
WILLIAM DE AVILA SCHOOL (ELEMENTARY)	1351 HAIGHT STREET	SF Unified School District (SFUSD)	53,905	$135,000	$465,000	008	1243
Quitclaimed from CCSF to SFUSD	*WILLIAM DE AVILA SCHOOL (ELEMENTARY)*						
CASTRO ST (REMAINDER)	DUBOCE & CASTRO ST	Public Works	854	$800		022	1260
		GOLDEN GATE PARK: See Block 1700, Lot 001 for details.				001	1263
		GOLDEN GATE PARK: See Block 1700, Lot 001 for details.				011	1263
		GOLDEN GATE PARK: See Block 1700, Lot 001 for details.				001	1264
PARK VIEW COMMONS HOUSING	701 FREDERICK STREET	SF Unified School District (SFUSD)	140,050	$280,000		038	1265
Quit Claimed from CCSF to SFUSD; 75-year lease to CCSF	*PARK VIEW COMMONS HOUSING*				*Includes Block 1265, Lot 040.*		
		PARK VIEW COMMONS HOUSING: See Block 1265, Lot 038 for details.				040	1265
SUNSET TUNNEL	CARL NEAR COLE	Department of Public Transportation	39,456	$60,000		005	1268
	CARL SUBSTATION						
UNDEDICATED ST	SE CARL & ARGUELLO	Public Works	1,616			029	1275A
GRATTAN SCHOOL (ELEMENTARY)	165 GRATTAN STREET	SF Unified School District (SFUSD)	63,390	$158,500	$181,000	013	1281
	GRATTAN SCHOOL (ELEMENTARY)				*Includes Block 1281, Lot 017.*		
		GRATTAN SCHOOL (ELEMENTARY): See Block 1281, Lot 013 for details.				017	1281
GRATTAN PLAYGROUND	STANYAN & ALMA ST	Recreation & Park	66,527	$132,000	$153,000	001	1283
	GRATTAN PLAYGROUND: CLUBHOUSE						

REAL PROPERTY OWNED BY THE CITY AND COUNTY OF SAN FRANCISCO

FISCAL YEAR 2000-2001

LAND DESCRIPTION *(with Facilities)*	ADDRESS	JURISDICTION	LAND AREA Sq. Ft	HISTORICAL LAND COST	HISTORICAL IMPROVEMENT	LOT	BLOCK
SEA CLIFF #2 PUMP STATION	SEACLIFF & 26TH AVE *SEA CLIFF PUMP STATION #2*	PUC/Clean Water	9,000	$18,000	$107,000	010	1306
JAS D. PHELAN RECREATION BEACH 50-year lease from USA	SEACLIFF & EL CAMINO DEL MAR *Jas D. Phelan Recreation Beach FACILITY*	Recreation & Park	193,406		$123,000	001	1309
SEA CLIFF #1 SEWAGE PUMP	498 SEACLIFF *SEA CLIFF #1 PUMP STATION*	PUC/Clean Water	1,783	$3,500	$13,000	009	1309
POINT LOBOS SHORELINE DEVELOPMENT 50-year lease from USA	1096 POINT LOBOS	Recreation & Park	762,300			015	1313
LINCOLN PARK	34TH AVE & CLEMENT *HYDRO-PNEUMATIC ST-LINCOLN PK; LINCOLN PK CLBHSE, REST, PROSHOP; PALACE OF LEGION OF HONOR*	Recreation & Park	4,925,916	$4,416,840	$2,996,688 *Includes Block 1313, Lot 029.*	028	1313
			LINCOLN PARK: See Block 1313, Lot 028 for details.			029	1313
SEA CLIFF SEWER	24TH AVE & EL CAMINO DEL MAR	PUC/Clean Water	10,917	$4,907,500		001	1334
CITY-OWNED PARCEL (1334038)	24TH AVE & WEST CLAY	Real Estate/Administrative Services	1,526			038	1334
MOUNTAIN LAKE PARK	12TH & LAKE STREET *MOUNTAIN LAKE PARK RESTROOM*	Recreation & Park	653,400	$1,960,000	$16,366	001	1345
PRESIDIO PARKWAY	PARK PRESIDIO BLVD & GEARY ST	Recreation & Park	1,001,880	$2,600,000		001	1373
			Includes Block 1420, Lot 001, 1445-001; 1531-001, 1556-001; 1631-001; 1656-001.				
RICHMOND PLAYGROUND	18TH AVE & LAKE STREET *RICHMOND PLAYGRND. CLUBHOUSE*	Recreation & Park	36,000	$144,000	$53,000	007	1378
ROCHAMBEAU PLAYGROUND	24TH AVE & LAKE STREET *ROCHAMBEAU PLGRND. CLUBHOUSE*	Recreation & Park	36,000	$144,000	$9,000	006	1384
CLEMENT TENNIS COURTS	30TH AVE & CALIFORNIA ST *DUPONT COURTS-RESTROOM*	Recreation & Park	36,000	$144,900	$5,000	007	1403
ALAMO SCHOOL (ELEMENTARY) Quitclaimed from CCSF to SFUSD	250 23RD AVENUE *ALAMO SCHOOL (ELEMENTARY)*	SF Unified School District (SFUSD)	60,000	$240,000	$535,000	005	1411
RICHMOND RECREATION CENTER Quitclaimed from CCSF to SFUSD; 99-year lease to Rec-Park	251 18TH AVENUE *RICHMOND RECREATION CENTER*	SF Unified School District (SFUSD)	36,000	$144,000		004	1415

LAND DESCRIPTION *(with Facilities)*	ADDRESS	JURISDICTION	LAND AREA Sq. Ft	HISTORICAL LAND COST	HISTORICAL IMPROVEMENT	LOT	BLOCK
		PRESIDIO PARKWAY: See Block 1373, Lot 001 for details.				001	1420
SUTRO SCHOOL (ELEMENTARY)	35 12TH AVENUE	SF Unified School District (SFUSD)	42,000	$168,000	$278,000	006	1421
Quitclaimed from CCSF to SFUSD	*SUTRO SCHOOL (ELEMENTARY)*						
GEORGE PEABODY SCHOOL (ELEMENTARY)	250 7TH AVENUE	SF Unified School District (SFUSD)	36,000	$144,000	$208,000	010	1427
Quitclaimed from CCSF to SFUSD	*GEORGE PEABODY SCHOOL (ELEMENTARY)*						
CLEMENT OFF-STREET PARKING	8TH AVE & CLEMENT STREET	Real Estate/Administrative Services	12,300	$74,500	$155,000	035	1439
	CLEMENT OFF-STREET PARKING		*Includes Block 1439, Lot 036; 1439-045; 1439-048; 1439-049.*				
		CLEMENT OFF-STREET PARKING: See Block 1439, Lot 035 for details.				036	1439
		CLEMENT OFF-STREET PARKING: See Block 1439, Lot 035 for details.				045	1439
		CLEMENT OFF-STREET PARKING: See Block 1439, Lot 035 for details.				048	1439
		CLEMENT OFF-STREET PARKING: See Block 1439, Lot 035 for details.				049	1439
CLEMENT OFF-STREET PARKING	E OF 9TH AVE & CLEMENT STREET	Real Estate/Administrative Services	9,000	$76,000	$110,000	028	1440
	CLEMENT OFF-STREET PARKING		*Includes Block 1440, Lot 029; 1440-030.*				
		CLEMENT OFF-STREET PARKING: See Block 1440, Lot 028 for details.				029	1440
		CLEMENT OFF-STREET PARKING: See Block 1440, Lot 028 for details.				030	1440
RICHMOND BRANCH LIBRARY	351 9TH AVENUE	Public Library	36,000	$144,000	$156,000	007	1441
	RICHMOND BRANCH LIBRARY						
		PRESIDIO PARKWAY: See Block 1373, Lot 001 for details.				001	1445
GEARY OFF-STREET PARKING	N of GEARY & 21ST AVENUE	Real Estate/Administrative Services	7,375	$82,500		020	1453
PRESIDIO JR. HIGH SCHOOL	450 30TH AVENUE	SF Unified School District (SFUSD)	144,000	$576,000	$1,150,000	001	1461
Quitclaimed from CCSF to SFUSD; 99-year lease to Rec-Park	*PRESIDIO JR. HIGH SCHOOL*						
SLOPE PROTECTION AT EL CAMINO DEL MAR	SEAL ROCK & EL CAMINO DEL MAR	Public Works	552			004	1483
STATION 34	499 41ST AVENUE	Fire Department	5,410	$21,500	$100,000	001	1494
	FIRE STATION #34						

REAL PROPERTY OWNED BY THE CITY AND COUNTY OF SAN FRANCISCO

FISCAL YEAR 2000-2001

LAND DESCRIPTION *(with Facilities)*	ADDRESS	JURISDICTION	LAND AREA Sq. Ft	HISTORICAL LAND COST	HISTORICAL IMPROVEMENT	LOT	BLOCK
ANZA LIBRARY	550 37TH AVENUE *ANZA LIBRARY*	Public Library	18,000	$72,000	$153,000	012B	1508
STATION 14	551 26TH AVENUE *FIRE STATION #14*	Fire Department	6,600	$39,500	$30,000 *Includes Block 1518, Lot 010.*	009	1518
			STATION 14: See Block 1518, Lot 009 for details.			010	1518
GEARY OFF-STREET PARKING	W of 18TH AVE & GEARY STREET *GEARY OFF-STREET PARKING*	Real Estate/Administrative Services	12,000	$95,000	$36,000 *Includes Block 1526, Lot 028; 1526-028A*	002	1526
ARGONNE PLAYGROUND	W of 18TH AVE & GEARY STREET *ARGONNE CLUBHOUSE*	Recreation & Park	36,000	$144,000	$5,000	007	1526
		GEARY OFF-STREET PARKING: See Block 1526, Lot 002 for details.				028	1526
		GEARY OFF-STREET PARKING: See Block 1526, Lot 002 for details,				028A	1526
		PRESIDIO PARKWAY: See Block 1373, Lot 001 for details.				001	1531
STATION 31 Asset transfer from 911 Communication System Bond Sale.	441 12TH AVENUE *FIRE STATION #31 - Battalion HQ 7*	Fire Department	12,144	$400,000	$150,000	007	1532
8TH AVE SUBSTATION	435 8TH AVENUE *RICHMOND SUBSTATION*	Department of Public Transportation	6,000	$24,000	$65,000	004	1536
RICHMOND STATION	461 6TH AVENUE *RICHMOND POLICE STATION*	Police	36,000	$144,000	$62,500	007	1538
		PRESIDIO PARKWAY: See Block 1373, Lot 001 for details.				001	1556
BALBOA SUBSTATION	682 32ND AVE *BALBOA SUBSTATION*	Department of Public Transportation	1,849			001 *(Portion)*	1574
GEORGE WASHINGTON SR. HIGH SCHOOL	600 32ND AVENUE *GEORGE WASHINGTON SR HIGH SCHOOL*	SF Unified School District (SFUSD)	679,002	$2,300,000	$3,381,000	001 *(Portion)*	1574
SWIMMING POOL	600 32ND AVE	Recreation & Park	12,800			001 *(Portion)*	1574
LAFAYETTE SCHOOL (ELEM.)	4545 ANZA STREET *LAFAYETTE SCHOOL (ELEM.)*	SF Unified School District (SFUSD)	74,400	$297,500	$540,000	001	1579
OPEN SPACE (4800 BALBOA) see RICHMOND TRANSPORT	4800 BALBOA	Recreation & Park	36,072	$1,494,500		003 *(Portion)*	1592

LAND DESCRIPTION *(with Facilities)*	ADDRESS	JURISDICTION	LAND AREA Sq. Ft	HISTORICAL LAND COST	HISTORICAL IMPROVEMENT	LOT	BLOCK
RICHMOND TRANSPORT	4800 BALBOA	PUC/Clean Water	37,544	$1,555,500		003	1592
joint jurisdiction: PUC/Clean Water and Recreation & Park	*RICHMOND TRANSPORT*					*(Portion)*	
LA PLAYA/CABRILLO TERMINAL LOOP	LA PLAYA & CABRILLO	Department of Public Transportation	10,240			044	1596
	TRANS-BALBOA TURNAROUND				*Includes Block 1596, Lot 045*		
		LA PLAYA/CABRILLO TERMINAL LOOP: See Block 1596, Lot 044 for details.				045	1596
RICHMOND COMMUNITY CENTER	750 31ST AVENUE	SF Unified School District (SFUSD)	36,000	$275,000		008	1614
Quitclaimed from CCSF to SFUSD; 50-year lease to Richmond Community Center	*RICHMOND COMMUNITY CENTER*						
CABRILLO SCHOOL (ELEMENTARY)	735 24TH AVENUE	SF Unified School District (SFUSD)	73,490	$408,500	$100,000	027	1620
	CABRILLO SCHOOL (ELEMENTARY)						
ARGONNE SCHOOL (ELEMENTARY)	675 17TH AVENUE	SF Unified School District (SFUSD)	68,520	$274,000	$131,000	012	1627
	ARGONNE SCHOOL (ELEMENTARY)						
		PRESIDIO PARKWAY: See Block 1373, Lot 001 for details.				001	1631
FRANK MCCOPPIN SCHOOL AND CHILD CARE CENTER	651 6TH AVE	SF Unified School District (SFUSD)	42,000	$168,000	$273,000	009	1638
Quitclaimed from CCSF to SFUSD	*FRANK MCCOPPIN SCHOOL AND CHILD CARE CENTER*						
		PRESIDIO PARKWAY: See Block 1373, Lot 001 for details.				001	1656
ARGONNE NURSERY	750 16TH AVENUE	SF Unified School District (SFUSD)	38,250	$153,000	$16,000	007	1658
	ARGONNE NURSERY						
FULTON PLAYGROUND	W of 27TH AVE & FULTON STREET	Recreation & Park	36,000	$144,000	$12,500	009	1670
	FULTON PLAYGROUND CLUBHOUSE						
CABRILLO PLAYGROUND	W of 38TH AVE & CABRILLO STREET	Recreation & Park	39,000	$152,000	$12,500	013	1681
	CABRILLO PLAYGROUND, CLUBHOUSE						
DE YOUNG MEMORIAL MUSEUM		Fine Arts Museums			$2,520,000	001	1700
7.81 acres included in Golden Gate Park area.	*M.H. DE YOUNG MEMORIAL MUSEUM*					*(Portion)*	

REAL PROPERTY OWNED BY THE CITY AND COUNTY OF SAN FRANCISCO

FISCAL YEAR 2000-2001

LAND DESCRIPTION *(with Facilities)*	ADDRESS	JURISDICTION	LAND AREA Sq. Ft	HISTORICAL LAND COST	HISTORICAL IMPROVEMENT	LOT	BLOCK
GOLDEN GATE PARK	EAST OF GREAT HWY TO EAST OF STANYAN	Recreation & Park	44,447,301	$80,000,000	$12,228,457	001	1700
	ANGLER'S LODGE, ARBORETUM GREENHOUSE/UTILITY; ARBORETUM RESTROOM, ASIAN ART MUSEUM (FORMER); BANO SHELL; BANDSTAND RESTROOM, BEACH CHALET; BIG REC RESTROOM; BOWLING GREEN· CLUBHOUSE; CAS - African Hall; CAS - Cowell Hall; CAS - No America Hall; CAS - Research Wing/IZG; CAS - Roundabout and LSS; CAS - Steinhart Aquanum; CAS BIRD HALL; CAS MCBEAN-PETERSON HALL; CAS OCEAN HALL; CAS SCIENCE HALL; CAS WATTIS HALL; CHALET PLAYING FIELD; CHILDRENS CAROUSEL; CHILDRENS PLAYGROUNO; CHINESE PAVILION; CONSERVATORY; CORP. YARD CARPORT/VAREHOUSE; CORP. YARD MAIN OFFICE/SHOP, CORP. YARD R.PATROL/SHOPS; COUNTY FAIR BLDG/LIBRARY; FLY CASTING POOLS; FULTON ST PUMP STATION; GIORDELLA CARD SHELTER; Golden Gate Park Police Stables; GOLFCOURSE CLUBHOUSE; HAIGHT STREET CARO SHELTER; HALL DF FLOWERS; HANDBALL COURTS; JAPANESE T.G. RESTRDOM; JAPANESE TEA GARDEN, JAPANESE TEA GARDEN GIFT SHOP, JAPANESE TEAHOUSE; Kezar Parking Lot; KEZAR PAVILLION TOOLHOUSE, KEZAR STADIUM, LOG STORAGE AREAS; MAINTENANCE YARD; MC LAREN LODGE, MCLAREN LODGE-ADMINISTRATION; MODEL YACHT CLUB, MUSIC CONCDURSE, NURSERY - MAIN BLDG; NURSERY-CDLD HOUSE; NURSERY-HOT HOUSE; GLD POLICE ACADEMY; PANHANDLE IRRIGATION AND PLAY STRUCTURE; PANHANDLE RESTROOM; PARK EMERGENCY AID STATION, PARK SENIOR CENTER, PIONEER LOG CABIN; PLANETARIUM; PLAYGROUND NE SECTOR; POLO FIELD-NORTH TRAINING OTRS; PDLO FIELD-RESTROOMS; POLO FIELD-SOUTH TRAINING QTRS; POWELL ST WAITING ROOM; REC-PARK MAINTENANCE YARO FUEL STATION; S.F. COUNTY FAIR BLDG.; SHARON BUILDING(ARTS & CRAFTS); SPRECKELS TEMPLE OF MUSIC; STADIUM; STOW LAKE BOATHOUSE AND RES; SWEENY'S DBSERVATORY; TENNIS COURTS & PRO SHOP, URBAN FORESTRY CENTER; WINDMILLS & GOLF HOUSE			*Includes Block 1263, Lot 001, 1263-011; 1264-001*		*(Portion)*	
PARK EMERGENCY HOSPITAL	STANYAN & WALLER	Recreation & Park	161,173		$30,000	001	1700
	RARK EMERGENCY HDSPITAL					*(Portion)*	
PARK POLICE STATION	1899 WALLER ST	Police	34,548		$65,000	001	1700
	PARK POLICE STATION					*(Portion)*	
RICHMOND SUNSET SEWAGE TREATMENT PLANT	501 STANYAN	PUC/Clean Water	167,046		$2,280,000	001	1700
	RICHMOND SUNSET AOMIN BLDG; RICHMOND SUNSET PRE-TREAT BLDG; RICHMDNO SUNSET SED BLDG; RICHMOND SUNSET TANK BLDG; SEWAGE PLANT					*(Portion)*	
SUNSET PARKWAY TO SLOAT BLVD	SUNSET BLVD & SLOAT BLVD	Public Works	2,308,680	$3,088,000		001	1714
			Includes Block 1791, Lot 001; 1817-001, 1882-001; 1907-001; 2013-001; 2073-001; 2098-001, 2156-001, 2181-001, 2313-001; 2365-001; 2389-001; 2437-001; 2460A-001; 2505A-001; 2520A-001.				
OUTER IRVING OFF-ST PARKING	W of 20TH AVE & IRVING	Real Estate/Administrative Services	8,500	$56,000	$111,000	050	1730
STATION 22	1290 16TH AVENUE	Fire Department	7,500	$75,000	$230,000	064	1735
	FIRE STATION #22						
LAGUNA HONDA SCHOOL	1350 7TH AVENUE	SF Unified School District (SFUSD)	48,000	$120,000	$314,000	040	1761
Quitclaimed from CCSF to SFUSD; Lease to U.C.	*LAGUNA HONDA SCHOOL*						
INNER IRVING OFF-ST PARKING	E of 9TH AVE & IRVING	Real Estate/Administrative Services	12,000	$122,500	$37,000	044	1763

LAND DESCRIPTION *(with Facilities)*	ADDRESS	JURISDICTION	LAND AREA Sq. Ft	HISTORICAL LAND COST	HISTORICAL IMPROVEMENT	LOT	BLOCK
JEFFERSON SCHOOL (ELEMENTARY)	1725 IRVING STREET	SF Unified School District (SFUSD)	82,500	$250,000	$715,000	001	1773
Quitclaimed from CCSF to SFUSD	*JEFFERSON SCHOOL (ELEMENTARY)*					*(Portion)*	
SUNSET BRANCH LIBRARY	1305 18TH AVENUE	Public Library	7,500	$22,500	$122,500	001	1773
	SUNSET BRANCH LIBRARY					*(Portion)*	
DISTRICT 5 HEALTH CTR	1351 24TH AVENUE	Public Health	18,000	$54,000		007	1779
	HEALTH CENTER FIVE					*(Portion)*	
JEFFERSON NURSERY	1350 25TH AVENUE	SF Unified School District (SFUSD)	18,000	$54,000	$16,000	007	1779
Quitclaimed from CCSF to SFUSD	*JEFFERSON NURSERY*					*(Portion)*	
JUDAH SUBSTATION	2710 JUDAH	Department of Public Transportation	2,500	$52,500		012	1787
	JUDAH SUBSTATION						
		SUNSET PARKWAY TO SLOAT BLVD: See Block 1714, Lot 001 for details.				001	1791
F.S. KEY ANNEX CHILD CARE CENTER	1351 42ND AVENUE	SF Unified School District (SFUSD)	60,000	$135,000	$195,000	007	1797
Quitclaimed from CCSF to SFUSD	*F.S. KEY ANNEX CHILD CARE CENTER*						
STATION 23	1347 45TH AVENUE	Fire Department	3,600	$7,200	$150,000	029	1799
	FIRE STATION #23						
TERMINAL LOOP	JUDAH & LA PLAYA	Department of Public Transportation	2,625	$5,000		053	1805
		SUNSET PARKWAY TO SLOAT BLVD: See Block 1714, Lot 001 for details.				001	1817
9TH AVE MAINTENANCE/TRANSIT POWER	1437 9TH AVENUE	Department of Public Transportation	2,508	$103,000	$15,215	054	1844
	SUBSTATION N						
LAKE HONDA TRACT (NE 7TH AVE)	7TH AVE & LAWTON ST	PUC/Water Department	21,152	$42,000		010	1852
BAY JR./SR. HIGH SCHOOL	1541 12TH AVENUE	SF Unified School District (SFUSD)	78,007	$156,000	$260,000	006	1858
Quitclaimed from CCSF to SFUSD	*BAY JR./SR. HIGH SCHOOL*						
OPEN SPACE (15TH AVE & KIRKHAM ST)	15TH AVE & KIRKHAM ST	Recreation & Park	11,108	$200,000		020	1860A
			Includes Block 1860A, Lot 021, 1861A-002(Per BOS Res. 254-98).				
		OPEN SPACE (15TH AVE & KIRKHAM ST): See Block 1860A, Lot 020 for details.				021	1860A
		OPEN SPACE (15TH AVE & KIRKHAM ST): See Block 1860A, Lot 020 for details.				002	1861A
						(Per BOS Res. 254-98)	
UNDEDICATED ALLEY	LAWTON & 20TH AVENUE	Public Works	1,900	$1,030		018F	1866

REAL PROPERTY OWNED BY THE CITY AND COUNTY OF SAN FRANCISCO

FISCAL YEAR 2000-2001

LAND DESCRIPTION *(with Facilities)*	ADDRESS	JURISDICTION	LAND AREA Sq. Ft	HISTORICAL LAND COST	HISTORICAL IMPROVEMENT	LOT	BLOCK
LAWTON SCHOOL (ELEMENTARY)	1570 31ST AVENUE	SF Unified School District (SFUSD)	90,000	$180,000	$900,000	002	1876
Quitclaimed from CCSF to SFUSD	*LAWTON SCHOOL (ELEMENTARY)*						
		SUNSET PARKWAY TO SLOAT BLVD. See Block 1714, Lot 001 for details.				001	1882
FRANCIS SCOTT KEY SCHOOL (ELEMENTARY)	1530 43RD AVENUE	SF Unified School District (SFUSD)	90,000	$180,000	$740,000	001	1888
	FRANCIS SCOTT KEY SCHOOL (ELEMENTARY)						
		SUNSET PARKWAY TO SLOAT BLVD: See Block 1714, Lot 001 for details.				001	1907
SUNSET PLAYGROUND	28TH AVENUE & LAWTON STREET	Recreation & Park	144,000	$288,000	$1,713,000	001	1915
	SUNSET REC. CENTER						
OPEN SPACE (15TH AVE. & NORIEGA ST.)	15TH AVE. & NORIEGA ST.	Recreation & Park	26,445	$520,000		045	1928B
	HYDRO-PNEUMATIC ST-AQUAVISTA		*Includes Block 1928B, Lot 046, 1928B-047; 1928B-048, 1928B-049, 1928B-050; 1928B-051; 1928B-052*				
		OPEN SPACE (15TH AVE. & NORIEGA ST.): See Block 1928B, Lot 045 for details				046	1928B
		OPEN SPACE (15TH AVE. & NORIEGA ST.): See Block 1928B, Lot 045 for details.				047	1928B
		OPEN SPACE (15TH AVE. & NORIEGA ST.): See Block 1928B, Lot 045 for details.				048	1928B
		OPEN SPACE (15TH AVE. & NORIEGA ST.): See Block 1928B, Lot 045 for details.				049	1928B
		OPEN SPACE (15TH AVE. & NORIEGA ST.): See Block 1928B, Lot 045 for details.				050	1928B
		OPEN SPACE (15TH AVE. & NORIEGA ST.): See Block 1928B, Lot 045 for details				051	1928B
		OPEN SPACE (15TH AVE. & NORIEGA ST.): See Block 1928B, Lot 045 for details.				052	1928B
LAKE HONDA TRACT (SE 7TH AVE)	7TH AVENUE & LAWTON STREET	SF Unified School District (SFUSD)	82,570	$206,000		001	1937
75-year lease							
J.L. ROBERTS SPECIAL SCHOOL	1775 44TH AVENUE	SF Unified School District (SFUSD)	61,020	$122,000	$234,000	002	2005
	J.L. ROBERTS SPECIAL SCHOOL						
		SUNSET PARKWAY TO SLOAT BLVD: See Block 1714, Lot 001 for details.				001	2013

LAND DESCRIPTION *(with Facilities)*	ADDRESS	JURISDICTION	LAND AREA Sq. Ft	HISTORICAL LAND COST	HISTORICAL IMPROVEMENT	LOT	BLOCK
OPEN SPACE (14TH & 15TH AVENUES)	14TH & 15TH AVENUES	Recreation & Park	113,423	$1,127,500		001	**2034A**
			Includes Block 2034A, Lot 001A; 2034A-001B; 2034A-001C; 2034A-001D; 2034A-001E; 2034A-004; 2034A-007, 2034A-008; 2034A-009, 2034A-010; 2034A-011; 2034A-012; 2034A-013; 2034A-014, 2034A-015; 2034A-020; 2034A-021; 2034A-022; 2034A-023; 2034A-024, 2034A-037; 2034A-038; 2034A-039; 2034A-046, 2034A-047; 2034A-048.				
		OPEN SPACE (14TH & 15TH AVENUES): See Block 2034A, Lot 001 for details.				001A	2034A
		OPEN SPACE (14TH & 15TH AVENUES): See Block 2034A, Lot 001 for details.				001B	2034A
		OPEN SPACE (14TH & 15TH AVENUES): See Block 2034A, Lot 001 for details.				001C	2034A
		OPEN SPACE (14TH & 15TH AVENUES): See Block 2034A, Lot 001 for details.				001D	2034A
		OPEN SPACE (14TH & 15TH AVENUES): See Block 2034A, Lot 001 for details.				001E	2034A
		OPEN SPACE (14TH & 15TH AVENUES): See Block 2034A, Lot 001 for details.				004	2034A
GRAND VIEW PARK	14TH AVENUE & MORAGA STREET	Recreation & Park	48,000	$17,500		006	**2034A**
		OPEN SPACE (14TH & 15TH AVENUES): See Block 2034A, Lot 001 for details.				007	2034A
		OPEN SPACE (14TH & 15TH AVENUES): See Block 2034A, Lot 001 for details.				008	2034A
		OPEN SPACE (14TH & 15TH AVENUES): See Block 2034A, Lot 001 for details.				009	2034A
		OPEN SPACE (14TH & 15TH AVENUES): See Block 2034A, Lot 001 for details.				010	2034A
		OPEN SPACE (14TH & 15TH AVENUES): See Block 2034A, Lot 001 for details.				011	2034A
		OPEN SPACE (14TH & 15TH AVENUES): See Block 2034A, Lot 001 for details.				012	2034A
		OPEN SPACE (14TH & 15TH AVENUES): See Block 2034A, Lot 001 for details.				013	2034A
		OPEN SPACE (14TH & 15TH AVENUES): See Block 2034A, Lot 001 for details.				014	2034A
		OPEN SPACE (14TH & 15TH AVENUES): See Block 2034A, Lot 001 for details.				015	2034A
		OPEN SPACE (14TH & 15TH AVENUES): See Block 2034A, Lot 001 for details.				020	2034A
		OPEN SPACE (14TH & 15TH AVENUES): See Block 2034A, Lot 001 for details.				021	2034A

LAND DESCRIPTION *(with Facilities)*	ADDRESS	JURISDICTION	LAND AREA Sq. Ft	HISTORICAL LAND COST	HISTORICAL IMPROVEMENT	LOT	BLOCK
		OPEN SPACE (14TH & 15TH AVENUES). See Block 2034A, Lot 001 for details.				022	2034A
		OPEN SPACE (14TH & 15TH AVENUES): See Block 2034A, Lot 001 for details.				023	2034A
		OPEN SPACE (14TH & 15TH AVENUES): See Block 2034A, Lot 001 for details				024	2034A
		OPEN SPACE (14TH & 15TH AVENUES): See Block 2034A, Lot 001 for details.				037	2034A
		OPEN SPACE (14TH & 15TH AVENUES): See Block 2034A, Lot 001 for details.				038	2034A
		OPEN SPACE (14TH & 15TH AVENUES): See Block 2034A, Lot 001 for details.				039	2034A
		OPEN SPACE (14TH & 15TH AVENUES): See Block 2034A, Lot 001 for details				046	2034A
		OPEN SPACE (14TH & 15TH AVENUES): See Block 2034A, Lot 001 for details.				047	2034A
		OPEN SPACE (14TH & 15TH AVENUES): See Block 2034A, Lot 001 for details.				048	2034A
RESERVOIR LANDS	7TH AVE. & MORAGA ST.	PUC/Water Department	310,147	$110,000		001	2043
SLOPE PROTECTION (SW LAGUNA HONDA)	SW LAGUNA HONDA BETWEEN NORIEGA & CLARENDON	Public Works	224,653	$55,000		020	2044
				Includes Block 2120, Lot 001; 2127-001.			
OPEN SPACE (SE 14TH & ORTEGA AVENUES)	14TH AVE & ORTEGA AVENUES	Recreation & Park	57,915	$924,000		006	2050A
			Includes Block 2050A, Lot 011; 2050A-012; 2050A-021; 2050A-022				
		OPEN SPACE (SE 14TH & ORTEGA AVENUES): See Block 2050A, Lot 006 for details.				011	2050A
		OPEN SPACE (SE 14TH & ORTEGA AVENUES): See Block 2050A, Lot 006 for details.				012	2050A
		OPEN SPACE (SE 14TH & ORTEGA AVENUES): See Block 2050A, Lot 006 for details.				021	2050A
		OPEN SPACE (SE 14TH & ORTEGA AVENUES): See Block 2050A, Lot 006 for details.				022	2050A
		SUNSET PARKWAY TO SLOAT BLVD. See Block 1714, Lot 001 for details.				001	2073
A.P. GIANNINI JR. HIGH SCHOOL	3151 ORTEGA STREET	SF Unified School District (SFUSD)	423,696	$1,500,000	$3,042,000	001	2094
	A.P. GIANNINI JR. HIGH SCHOOL				*Includes Block 2094, Lot 005(Portion)*		
PARKING AREA	3100 QUINTARA	Recreation & Park	7,364	$87,000		004 *(Portion)*	2094

LAND DESCRIPTION *(with Facilities)*	ADDRESS	JURISDICTION	LAND AREA Sq. Ft	HISTORICAL LAND COST	HISTORICAL IMPROVEMENT	LOT	BLOCK
SUNSET DAY TREATMENT CENTER	1990 41ST AVE	Public Health	18,000	$63,000	$92,000	004	2094
	SUNSET DAY TREATMENT CENTER (DISTRICT 5)					*(Portion)*	
WEST SUNSET PLAYGROUND	3301 ORTEGA	Recreation & Park	401,097	$2,500,000	$259,198	004	2094
	SUNSET RECREATION CENTER; W. SUNSET PG:CLUBHSE/BLEACHERS				*Includes Block 2094, Lot 005(Portion).*	*(Portion)*	
		A.P. GIANNINI JR. HIGH SCHOOL: See Block 2094, Lot 001 for details.				005	2094
						(Portion)	
JOHN O'CONNELL SENIOR HIGH SCHOOL	1920 41ST AVE	SF Unified School District (SFUSD)	204,592	$703,000	$764,000	005	2094
	JOHN O'CONNELL TECHNICAL HIGH SCHOOL					*(Portion)*	
ORTEGA BRANCH LIBRARY	3223 ORTEGA STREET	Public Library	21,875	$20,000	$169,000	005	2094
	ORTEGA BRANCH LIBRARY					*(Portion)*	
VACANT LOT	41ST AVENUE & QUINTARA ST	Recreation & Park	302,032			005	2094
						(Portion)	
		WEST SUNSET PLAYGROUND: See Block 2094, Lot 004 for details.				005	2094
						(Portion)	
		SUNSET PARKWAY TO SLOAT BLVD: See Block 1714, Lot 001 for details.				001	2098
STATION 18	1933 32ND AVENUE	Fire Department	15,000	$30,000	$250,000	006	2102
Asset transfer from 911 Communication System Bond Sale.	*FIRE STATION #18*						
SUNSET RESERVOIR WATER FACILITIES	28TH AVENUE & ORTEGA STREET	PUC/Clean Water	1,497,593	$2,150,000	$3,936,000	001	2107
	RESERVOIR/COVERED/SUNSET; WAT SUPP/CHLOR STA/SUNSET RES						
		SLOPE PROTECTION (SW LAGUNA HONDA): See Block 2044, Lot 020 for details.				001	2120
JOHN P. MURPHY PLAYGROUND	1960 9TH AVENUE	Recreation & Park	53,247	$106,000	$35,000	013	2126
	J.P. MURPHY PLGRND: CLUBHOUSE						
		SLOPE PROTECTION (SW LAGUNA HONDA): See Block 2044, Lot 020 for details.				001	2127
SUNSET HEIGHTS PARK	ROCKRIDGE & 12TH AVENUE	Recreation & Park	212,137	$125,000		001	2132A
	GOLDEN GATE HEIGHTS PK RESTRM				*Includes Block 2132B, Lot 001.*		
		SUNSET HEIGHTS PARK: See Block 2132A, Lot 001 for details.				001	2132B
R.L. STEVENSON SCHOOL (ELEMENTARY)	2051 34TH AVENUE	SF Unified School District (SFUSD)	144,000	$288,000	$1,465,000	001	2154
	R.L. STEVENSON SCHOOL (ELEMENTARY)						
		SUNSET PARKWAY TO SLOAT BLVD: See Block 1714, Lot 001 for details.				001	2156

LAND DESCRIPTION *(with Facilities)*	ADDRESS	JURISDICTION	LAND AREA Sq. Ft	HISTORICAL LAND COST	HISTORICAL IMPROVEMENT	LOT	BLOCK
		SUNSET PARKWAY TO SLOAT BLVD: See Block 1714, Lot 001 for details.				001	2181
ABRAHAM LINCOLN SR. HIGH SCHOOL (ANNEX)	24TH AVE & QUINTARA	SF Unified School District (SFUSD)	42,000	$84,000	$225,000	001	2193
	ABRAHAM LINCOLN SR HIGH SCHOOL (ANNEX)				*Includes Block 2193, Lot 025.*		
		ABRAHAM LINCOLN SR. HIGH SCHOOL (ANNEX): See Block 2193, Lot 001 for details.				025	2193
ABRAHAM LINCOLN SR. HIGH SCHOOL	2162 24TH AVE	SF Unified School District (SFUSD)	704,016	$1,150,000	$5,250,000	001	2194
	Abraham Lincoln Sr. High School						
STATION 40	2155 18TH AVENUE	Fire Department	6,000	$12,000	$80,000	003	2199
	FIRE STATION #40 - Battalion HQ 6						
14TH AVE BUS SHELTER	14TH & QUINTARA	Department of Public Transportation	2,640	$2,700		054	2203
	14TH AVE PASSENGER STATION, TRANS-QUINTARA TERMINAL						
FOREST HILL TANK	199 CRAGMONT AVE	PUC/Water Department	18,052	$18,500		040	2207
	Forest Hill Tank; HYDRO-PNEUMATIC ST-FOREST HILL						
SUNSET TANK & PUMP STATION	W of 44TH AVE & SANTIAGO STREET	Fire Department	12,000	$24,000	$20,000	014	2305
	SUNSET TANK & PUMP STATION						
		SUNSET PARKWAY TO SLOAT BLVD: See Block 1714, Lot 001 for details.				001	2313
HAWK HILL (OPEN SPACE)	FUNSTON AVE & RIVERA ST	Recreation & Park	172,389	$2,340,000		027	2336
			Includes Block 2337, Lot 002; 2337-003; 2337-004, 2337-005, 2337-006; 2337-007, 2338-004; 2338-005; 2338-006; 2338-007, 2338-008; 2338-009, 2338-010, 2338-011; 2338-012, 2338-013, 2338A-013; 2338A-014; 2338A-015; 2338A-016; 2338A-017				
HERBERT HOOVER JR. HIGH SCHOOL Quitclaimed from CCSF to SFUSD	2290 14TH AVENUE	SF Unified School District (SFUSD)	358,229	$2,324,906	$3,185,000	028	2336
	HERBERT HOOVER JR. HIGH SCHOOL						
		HAWK HILL (OPEN SPACE): See Block 2336, Lot 027 for details.				002	2337
		HAWK HILL (OPEN SPACE): See Block 2336, Lot 027 for details.				003	2337
		HAWK HILL (OPEN SPACE): See Block 2336, Lot 027 for details.				004	2337
		HAWK HILL (OPEN SPACE): See Block 2336, Lot 027 for details.				005	2337
		HAWK HILL (OPEN SPACE): See Block 2336, Lot 027 for details.				006	2337
		HAWK HILL (OPEN SPACE): See Block 2336, Lot 027 for details.				007	2337

LAND DESCRIPTION *(with Facilities)*	ADDRESS	JURISDICTION	LAND AREA Sq. Ft	HISTORICAL LAND COST	HISTORICAL IMPROVEMENT	LOT	BLOCK
			HAWK HILL (OPEN SPACE): See Block 2336, Lot 027 for details.			004	2338
			HAWK HILL (OPEN SPACE): See Block 2336, Lot 027 for details.			005	2338
			HAWK HILL (OPEN SPACE): See Block 2336, Lot 027 for details.			006	2338
			HAWK HILL (OPEN SPACE): See Block 2336, Lot 027 for details.			007	2338
			HAWK HILL (OPEN SPACE): See Block 2336, Lot 027 for details.			008	2338
			HAWK HILL (OPEN SPACE): See Block 2336, Lot 027 for details.			009	2338
			HAWK HILL (OPEN SPACE): See Block 2336, Lot 027 for details.			010	2338
			HAWK HILL (OPEN SPACE): See Block 2336, Lot 027 for details.			011	2338
			HAWK HILL (OPEN SPACE): See Block 2336, Lot 027 for details.			012	2338
			HAWK HILL (OPEN SPACE): See Block 2336, Lot 027 for details.			013	2338
			HAWK HILL (OPEN SPACE): See Block 2336, Lot 027 for details.			013	2338A
			HAWK HILL (OPEN SPACE): See Block 2336, Lot 027 for details.			014	2338A
			HAWK HILL (OPEN SPACE): See Block 2336, Lot 027 for details.			015	2338A
			HAWK HILL (OPEN SPACE): See Block 2336, Lot 027 for details.			016	2338A
			HAWK HILL (OPEN SPACE): See Block 2336, Lot 027 for details.			017	2338A
FIRE DEPARTMENT STORAGE	2350 19TH AVENUE *Fire Department Storage*	Fire Department	12,500	$350,000	$50,000	004G	2347
MCCOPPIN SQUARE & CLUBHOUSE	24TH AVENUE & TARAVAL ST *MC COPPIN SQUARE: CLUBHOUSE*	Recreation & Park	330,000	$660,000		001 *(Portion)*	2351
PARKSIDE BRANCH LIBRARY Area included in McCoppin Square amount.	1200 TARAVAL STREET *PARKSIDE BRANCH LIBRARY*	Public Library			$174,000	001 *(Portion)*	2351
TARAVAL STATION Asset transfer for 911 Communication System Bond sale.	2345 24TH AVENUE *TARAVAL POLICE STATION*	Police	19,500	$30,000	$187,000	002	2353

LAND DESCRIPTION *(with Facilities)*	ADDRESS	JURISDICTION	LAND AREA Sq. Ft	HISTORICAL LAND COST	HISTORICAL IMPROVEMENT	LOT	BLOCK
		SUNSET PARKWAY TO SLOAT BLVD. See Block 1714, Lot 001 for details.				001	2365
CENTER FOR INDEPENDENT LEARNING	3045 SANTIAGO STREET *CENTER FOR INDEPENDENT LEARNING*	SF Unified School District (SFUSD)	60,000	$120,000	$236,000	074	2370
TARAVAL SUBSTATION	2027 TARAVAL *TARAVAL SUBSTATION*	Department of Public Transportation	2,500	$35,000		043A	2385
		SUNSET PARKWAY TO SLOAT BLVD: See Block 1714, Lot 001 for details				001	2389
CARL LARSEN PARK	19TH AVENUE & VICENTE ST *SAVA POOL BLDG & REC AREA*	Recreation & Park	288,000	$576,000	$976,000 *Includes Block 2477, Lot 001*	001	2420
PARKSIDE CURRICULUM CENTER (CLOSED) Quitclaimed from CCSF to SFUSD	2550 25TH AVENUE *PARKSIDE CURRICULUM CENTER (CLOSED)*	SF Unified School District (SFUSD)	90,000	$180,000	$310,000	008	2425
		SUNSET PARKWAY TO SLOAT BLVD: See Block 1714, Lot 001 for details.				001	2437
ULLOA SCHOOL (ELEMENTARY)	2650 42ND AVENUE *ULLOA SCHOOL (ELEMENTARY)*	SF Unified School District (SFUSD)	173,200	$346,000	$1,000,000	001	2455
SOUTH SUNSET PLAYGROUND	40TH AVENUE & VICENTE STREET *S SUNSET PLAYGRND. CLUBHOUSE*	Recreation & Park	156,800	$314,000	$24,000	001	2456
		SUNSET PARKWAY TO SLOAT BLVD: See Block 1714, Lot 001 for details.				001	2460A
PARKSIDE SQUARE	26TH AVENUE & VICENTE ST *PARKSIDE SQUARE: RESTROOM*	Recreation & Park	362,080	$500,000		001	2469
		CARL LARSEN PARK: See Block 2420, Lot 001 for details				001	2477
SIGMUND STERN RECREATION GROVE	19TH AVE & SLOAT AVENUE *STERN GROVE CLUBHOUSE, WAWONA BOWLING GREEN&CLUBHOUSE*	Recreation & Park	1,443,970	$600,000	$286,000	001	2488
PINELAKE PARK	CRESTLAKE & VALLE ST *PINE LAKE PARK: DAY CAMP/CLUBH, PINELAKE PUMP STATION*	Recreation & Park	1,349,707	$350,000	$27,300	001	2500A
		SUNSET PARKWAY TO SLOAT BLVD: See Block 1714, Lot 001 for details.				001	2505A
SLOAT BLVD 35' STRIP	SLOAT BETWEEN 19TH AVE & 15TH AVE	Public Works	30,442			002 *(Former parcel number)*	2517

LAND DESCRIPTION *(with Facilities)*	ADDRESS	JURISDICTION	LAND AREA Sq. Ft	HISTORICAL LAND COST	HISTORICAL IMPROVEMENT	LOT	BLOCK
		SUNSET PARKWAY TO SLOAT BLVD: See Block 1714, Lot 001 for details.				001	2520A
BUENA VISTA PARK	HAIGHT & BUENA VISTA *BUENA VISTA PARK RESTROOM*	Recreation & Park	1,568,160	$1,440,000		001	2601
UNDEDICATED STREET	E OF ROOSEVELT & PARK HILL	Public Works	200			032	2608
					Includes Block 2608, Lot 033.		
		UNDEDICATED STREET: See Block 2608, Lot 032 for details.				033	2608
MCKINLEY SCHOOL (ELEMENTARY)	126 CASTRO STREET *MCKINLEY SCHOOL (ELEMENTARY)*	SF Unified School District (SFUSD)	73,600	$150,000	$365,000	001	2612
SLOPE PROTECTION AND WALKWAY	ROOSEVELT WAY AT HENRY ST (1201 48TH AVE)	Public Works	14,894	$15,000		050	2612
CORONA HTS PLAYGROUND	3814 16TH ST *CORONA HEIGHTS RESTROOM; PEIXOTTO PLAYGROUND; NURSERY SCH.; Randall Museum*	Recreation & Park	721,266	$165,000	$1,109,000	002	2615
STAIRWAY (ORD COURT)	ORD & VULCAN	Public Works	998			001A	2619
					Includes Block 2619, Lot 003		
		STAIRWAY (ORD COURT): See Block 2619, Lot 001A for details.				003	2619
UNDEDICATED STREET	59 Ord Ct	Public Works	125			086	2619
OPEN SPACE	SW SATURN STREET & ORD STREET	Recreation & Park	4,216	$140,000		010A	2626
MT OLYMPUS (UPPER TERRACE)	CLIFFORD & UPPER TERRACE	Recreation & Park	10,000	$20,000		003	2629A
STATION 12	1145 STANYAN STREET *FIRE STATION #12*	Fire Department	11,150	$22,000	$240,000	047	2630
INTERIOR GREEN BELT	CLARENDON & PANORAMA *HYDRO-PNEUM-FOREST KNOLLS*	Recreation & Park	903,696	$318,500		003	2634A
					Includes Block 2634A, Lot 012; 2643B-005; 2643B-009; 2664-012; 2723-002; 2724-001; 2781-022; 2782-027; 2788-027; 2789-029; 2844-008; 2844-009; 2873-025A.		
		INTERIOR GREEN BELT: See Block 2634A, Lot 003 for details.				012	2634A

LAND DESCRIPTION *(with Facilities)*	ADDRESS	JURISDICTION	LAND AREA Sq. Ft	HISTORICAL LAND COST	HISTORICAL IMPROVEMENT	LOT	BLOCK
VIEW PROTECTION (REC/PARK)	41 CRESTLINE DR	Recreation & Park	591,545	$130,000		003	2643
	HYDRO-PNEUM ST-VISTA FRANCISCO		*Includes Block 2643, Lot 006, 2643-007, 2643-009, 2643-010, 2643-014(Portion), 2643-017, 2643-021, 2643-022, 2643-023, 2643-027.*			*(Portion)*	
		VIEW PROTECTION (REC/PARK): See Block 2643, Lot 003 for details.				006	2643
		VIEW PROTECTION (REC/PARK): See Block 2643, Lot 003 for details.				007	2643
		VIEW PROTECTION (REC/PARK): See Block 2643, Lot 003 for details.				009	2643
		VIEW PROTECTION (REC/PARK): See Block 2643, Lot 003 for details.				010	2643
VIEW PROTECTION (OPW)	41 CRESTLINE DR	Public Works	86,292	$35,000		014 *(Portion)*	2643
		VIEW PROTECTION (REC/PARK): See Block 2643, Lot 003 for details.				014 *(Portion)*	2643
		VIEW PROTECTION (REC/PARK): See Block 2643, Lot 003 for details.				017	2643
		VIEW PROTECTION (REC/PARK): See Block 2643, Lot 003 for details.				021	2643
		VIEW PROTECTION (REC/PARK): See Block 2643, Lot 003 for details.				022	2643
		VIEW PROTECTION (REC/PARK): See Block 2643, Lot 003 for details.				023	2643
		VIEW PROTECTION (REC/PARK): See Block 2643, Lot 003 for details				027	2643
		INTERIOR GREEN BELT: See Block 2634A, Lot 003 for details.				005	2643B
		INTERIOR GREEN BELT: See Block 2634A, Lot 003 for details.				009	2643B
SLOPE PROTECTION AT ROOSEVELT	17TH ST & ROOSEVELT AVENUE	Public Works	1,188			023	2645
EUREKA VALLEY #2 OFF-ST PRKG	18TH & COLLINGWOOD	Real Estate/Administrative Services	8,473	$81,563	*Includes Block 2647, Lot 034*	017	2647
		EUREKA VALLEY #2 OFF-ST PRKG: See Block 2647, Lot 017 for details.				034	2647
CITY-OWNED PARCEL (2647048)	2475 Market St	Real Estate/Administrative Services	678			048	2647
TRAFFIC ISLAND AT CORBETT	17TH AVE & CORBETT AVE	Public Works	2,298	$1,150		001	2651

LAND DESCRIPTION *(with Facilities)*	ADDRESS	JURISDICTION	LAND AREA Sq. Ft	HISTORICAL LAND COST	HISTORICAL IMPROVEMENT	LOT	BLOCK
WATER TANK & VALVE HOUSE	1234 CLAYTON STREET *ASHBURY TANK & TANK HOUSE*	Fire Department	7,813	$12,000		026	2655
MARKET ST (REMAINDER)	160 ORD	Public Works	81			008A	2657
CITY-OWNED PARCEL (2657020)	2930 Market St	Real Estate/Administrative Services	52			020	2657
TRAFFIC ISLAND AT MERRITT	MARKET & MERRITT ST	Public Works	4,862			059	2658
MARKET ST REMAINDER	341 CORBETT	Public Works	12,775	$13,000		059	2659
SEWER RIGHT-OF-WAY (5' STRIP)	CORBETT & DEMING ST	PUC/Clean Water	765	$2,675		032	2660
TANK HILL OPEN SPACE	2 BELGRAVE ST	Recreation & Park	126,145	$650,000		020	2662
			INTERIOR GREEN BELT: See Block 2634A, Lot 003 for details.			012	2664
SECOND COMMUNITY (ELEMENTARY)	500 CLARENDON AVENUE *SECOND COMMUNITY (ELEMENTARY)*	SF Unified School District (SFUSD)	135,036	$195,000	$853,229	011	2684
EUREKA VALLEY PLAYGROUND	19TH ST & COLLINGWOOD STREET *EUREKA VALLEY PLGRND & REC CTR*	Recreation & Park	83,500	$120,000	$821,000	002	2694
DOUGLAS SCHOOL (ELEMENTARY)	4235 19TH STREET *DOUGLAS SCHOOL (ELEMENTARY)*	SF Unified School District (SFUSD)	31,405	$48,000	$503,000	001	2697
KITE HILL OPEN SPACE	4649 19TH ST	Recreation & Park	95,561	$384,400		011	2701A
			Includes Block 2701A, Lot 012; 2715-022; 2715-023, 2715-024; 2716-001; 2716-049; 2716-050.				
			KITE HILL OPEN SPACE: See Block 2701A, Lot 011 for details.			012	2701A
SEWARD OPEN SPACE	39 SEWARD	Recreation & Park	17,662	$274,500		013	2714
			Includes Block 2714, Lot 013A; 2714-030; 2714-031; 2714-032.				
			SEWARD OPEN SPACE: See Block 2714, Lot 013 for details.			013A	2714
			SEWARD OPEN SPACE: See Block 2714, Lot 013 for details.			030	2714
			SEWARD OPEN SPACE: See Block 2714, Lot 013 for details.			031	2714

LAND DESCRIPTION *(with Facilities)*	ADDRESS	JURISDICTION	LAND AREA Sq. Ft	HISTORICAL LAND COST	HISTORICAL IMPROVEMENT	LOT	BLOCK
		SEWARD OPEN SPACE: See Block 2714, Lot 013 for details.				032	2714
		KITE HILL OPEN SPACE: See Block 2701A, Lot 011 for details.				022	2715
		KITE HILL OPEN SPACE: See Block 2701A, Lot 011 for details.				023	2715
		KITE HILL OPEN SPACE: See Block 2701A, Lot 011 for details.				024	2715
		KITE HILL OPEN SPACE: See Block 2701A, Lot 011 for details.				001	2716
UNDEDICATED STREET	96 Stanton St	Public Works	5			042	2716
		KITE HILL OPEN SPACE: See Block 2701A, Lot 011 for details.				049	2716
		KITE HILL OPEN SPACE: See Block 2701A, Lot 011 for details.				050	2716
CORBETT SCHOOL (ELEMENTARY)	500 CORBETT AVENUE	SF Unified School District (SFUSD)	28,600	$43,000	$35,000	002	2718
Quitclaimed from CCSF to SFUSD	*CORBETT SCHOOL (ELEMENTARY)*						
OLD BURNETT AVE (VACATED)	PALO ALTO & GLENBROOK	Public Works	7,275			046	2719B
CHRISTMAS TREE POINT LANDS	100 CHRISTMAS TREE PT ROAD	Real Estate/Administrative Services	392,040	$150,000		004	2719C
	CENTRAL RADIO STATION - TWIN PEAKS, Christmas Tree Point; Christmas Tree Pt Rd - 50; Christmas Tree Pt. Rd.- 36				*Includes Block 2719C, Lot 021(Portion).*		
MARVIEW NORTHEAST EXTENSION	BETWEEN PALO ALTO TO FAIRVIEW	Public Works	11,243			011	2719C
						(Portion)	
SUMMIT RESERVOIR WATER FACILITIES	TWIN PEAKS & BURNETT	PUC/Water Department	386,159	$174,000		011	2719C
	HYDRO-PNEUM ST-PALO ALTO AVE; PUMP ST/UNSTAFFED/SUMMIT, RESERVOIRS/COVERED/SUMMIT					*(Portion)*	
TWIN PEAKS RESERVOIR	199 MARVIEW STREET	Fire Department	878,082	$398,000		011	2719C
	Palo Alto Avenue, TWIN PEAKS RESERVOIR				*Includes Block 2719C, Lot 021(Portion); 2719C-022; 2719C-023(Portion).*	*(Portion)*	
		CHRISTMAS TREE POINT LANDS: See Block 2719C, Lot 004 for details.				021	2719C
						(Portion)	
		TWIN PEAKS RESERVOIR: See Block 2719C, Lot 011 for details.				021	2719C
						(Portion)	
		TWIN PEAKS RESERVOIR. See Block 2719C, Lot 011 for details.				022	2719C

LAND DESCRIPTION *(with Facilities)*	ADDRESS	JURISDICTION	LAND AREA Sq. Ft	HISTORICAL LAND COST	HISTORICAL IMPROVEMENT	LOT	BLOCK
		TWIN PEAKS RESERVOIR: See Block 2719C, Lot 011 for details.				023 *(Portion)*	2719C
PIPELINE RIGHT-OF-WAY	50 PALO ALTO *AUXILIARY WATER SUPPLY SYSTEM*	Fire Department	5,000	$4,000		011	2721
		INTERIOR GREEN BELT: See Block 2634A, Lot 003 for details.				002	2723
		INTERIOR GREEN BELT: See Block 2634A, Lot 003 for details.				001	2724
LAGUNA HONDA RESERVOIR	LAGUNA HONDA & CLARENDON *Laguna Honda Reservoir*	PUC/Water Department	814,136	$100,000		003	2734
MIDTOWN TERRACE PLAYGROUND Surface of Sutro Reservoir. Area included in Sutro Reservoir Water Facilities amount.	CLARENDON & OLYMPIA WAY *MIDTOWN TERRACE PLAYGROUND: CLUBHOUSE*	Recreation & Park				002 *(surface)*	2736
SUTRO RESERVOIR WATER FACILITIES	CLARENDON & OLYMPIA *RESERVOIR/COVERED/SUTRO*	PUC/Water Department	592,852	$465,000		002 *(sub-surface)*	2736
ROOFTOP SCHOOL (ELEMENTARY) Quitclaimed from CCSF to SFUSD	445 BURNETT AVENUE *ROOFTOP SCHOOL (ELEMENTARY)*	SF Unified School District (SFUSD)	165,392	$80,000 *Includes Block 2756, Lot 009; 2756-023.*	$434,000	007	2756
		ROOFTOP SCHOOL (ELEMENTARY): See Block 2756, Lot 007 for details.				009	2756
		ROOFTOP SCHOOL (ELEMENTARY): See Block 2756, Lot 007 for details.				023	2756
ALVARADO SCHOOL (ELEMENTARY)	625 DOUGLASS STREET *ALVARADO SCHOOL (ELEMENTARY)*	SF Unified School District (SFUSD)	79,247	$120,000	$437,000	001D	2773
STAIRWAY & OPEN SPACE	MARKET & GRANDVIEW	Public Works	8,435	$10,000		012	2777
		INTERIOR GREEN BELT: See Block 2634A, Lot 003 for details.				022	2781
		INTERIOR GREEN BELT: See Block 2634A, Lot 003 for details.				027	2782
		INTERIOR GREEN BELT: See Block 2634A, Lot 003 for details.				027	2788
		INTERIOR GREEN BELT: See Block 2634A, Lot 003 for details.				029	2789
STATION 24 Asset transfer from 911 Communications Bond sale.	100 HOFFMAN AVENUE *FIRE STATION #24*	Fire Department	5,550	$8,000	$65,000	001	2801

LAND DESCRIPTION *(with Facilities)*	ADDRESS	JURISDICTION	LAND AREA Sq. Ft	HISTORICAL LAND COST	HISTORICAL IMPROVEMENT	LOT	BLOCK
PORTOLA DRIVE (REMAINOER)	959 CORBETT	Public Works	38,825	$120,000		009A	2808
				Includes Block 2832, Lot 021; 2870-048			
NOE VALLEY TENNIS COURTS	24TH ST & DOUGLASS	Recreation & Park	40,281	$60,000	$5,000	001	2829
	NOE VALLEY COURTS RESTROOM						
		PORTOLA DRIVE (REMAINDER): See Block 2608, Lot 009A for details.				021	2832
LAGUNA HONDA HOSPITAL	375 LAGUNA HONDA BLVD	Public Health	2,682,642	$1,271,968	$9,360,000	007	2842
	598 Portola Drive; LAGUNA HONOA - BOILER PLANT, LAGUNA HONDA - BRIDGE BLDG; LAGUNA HONOA - CLARENOON HALL; LAGUNA HONDA - GARDENER'S BLDG, LAGUNA HONDA - HOSP GREENHOUSE, LAGUNA HONDA - HOSPITAL GARAGE; LAGUNA HONDA - LAUNORY BLOG; LAGUNA HONDA - Main Hospital Building #2 (L,K), LAGUNA HONDA - Main Hospital Building #3 (M,O); LAGUNA HONDA - MAIN HOSPITAL-#1 (ADMIN A-G); LAGUNA HONDA - MAINTENANCE BLOG; LAGUNA HONDA - Utils/Equipment				*Includes Block 2842, Lot 009(Portion)*	*(Portion)*	
LAGUNA HONDA SUBSTATION (RECTIFIER)	375 LAGUNA HONDA	Department of Public Transportation	5,000	$100		007	2842
	LAGUNA HONDA SUBSTATION					*(Portion)*	
WATER DEPARTMENT, PARCEL 370	201 OLYMPIA WAY	PUC/Water Department	80,000	$37,932		007	2842
						(Portion)	
YOUTH GUIDANCE CENTER & SCHOOL	375 WOODSIDE AVENUE	Sheriff	607,226	$285,000	$4,115,000	007	2842
	YGC BOYS' & GIRLS' GYMNASIUMS; YGC CHAPEL, BLDG 15; YGC COMPUTER RM.; BLDG. 12, YGC CORRIDORS #20, 20A, 21, 23, 24, YGC COTTAGE B-1; BLOG. 6; YGC COTTAGE B-2, BLDG. 7; YGC COTTAGE B-3, BLDG. 8, YGC COTTAGE B-4; BLDG 9, YGC COTTAGE B-5; BLDG. 10; YGC COTTAGE G-2; BLDG 4, YGC COTTAGE RECVING UNIT,BLD 3; YGC GARAGE; BLDG 43, YGC JUVENILE COURTS AOMINISTRN; YGC MULTI-PURPOSE BLDG 14; YGC SERVICE BUILOING; BLOG 2; YGC W-1; BLDG 19; YGC W-2, BLDG 18; YGC W-3, BLDG 17					*(Portion)*	
		LAGUNA HONDA HOSPITAL: See Block 2842, Lot 007 for details				009	2842
						(Portion)	
STATION 20	285 OLYMPIA WAY	Fire Department	17,600	$35,000	$325,000	009	2842
	FIRE STATION #20					*(Portion)*	
CRESTLINE PUMP HOUSE	275 OLYMPIA WAY	PUC/Water Department	2,900			008	2844
	CRESTLINE PUMP HOUSE						
		INTERIOR GREEN BELT: See Block 2634A, Lot 003 *for* details.				008	2844
		INTERIOR GREEN BELT: See Block 2634A, Lot 003 for details.				009	2844
OBSERVATION AREA	195 PORTOLA	Public Works	50,140	$43,000		001	2848
PLAZA - CLIPPER & 26TH STS	840 CLIPPER	Public Works	15,867	$63,468		023	2850
FOREST HILL STATION	187 MAGELLAN	Department of Public Transportation	50,137	$103,000	$125,000	050	2864
	LRV STATION-FOREST HILL						

LAND DESCRIPTION *(with Facilities)*	ADDRESS	JURISDICTION	LAND AREA Sq. Ft	HISTORICAL LAND COST	HISTORICAL IMPROVEMENT	LOT	BLOCK
		PORTOLA DRIVE (REMAINDER): See Block 2808, Lot 009A for details.				048	2870
		INTERIOR GREEN BELT: See Block 2634A, Lot 003 for details.				025A	2873
RESERVOIR LANDS (GLEN PARK)		PUC/Hetch Hetchy Water & Power	422,532	$275,000	$267,399	029	**2901A**
Improvement value includes playgrounds under Rec/Park jurisdiction.	*SUBSTATION-GLEN PARK*		*Includes Block 2944A, Lot 035; 2944A-036; 2944A-037, 2953-001A, 2953-002; 2964-001; 2965-001A, 2966-001; 3030-002; 7560-002.*				
TRAFFIC ISLAND AT LAGUNA HONDA	LAGUNA HONDA & VASQUEZ	Public Works	9,525	$19,000		001	**2918A**
WEST PORTAL BRANCH	190 LENOX WAY *WEST PORTAL BRANCH LIBRARY*	Public Library	9,250	$25,000	$170,000	031	**2919**
OPEN SPACE (NW ULLOA & KENSINGTON)	ULLOA & KENSINGTON	Recreation & Park	27,162	$506,500		017	**2923**
			Includes Block 2923, Lot 040; 2923-047, 2923-048, 2923-054; 2923-073(2/3 interest only).				
		OPEN SPACE (NW ULLOA & KENSINGTON): See Block 2923, Lot 017 for details.				040	2923
		OPEN SPACE (NW ULLOA & KENSINGTON): See Block 2923, Lot 017 for details.				047	2923
		OPEN SPACE (NW ULLOA & KENSINGTON): See Block 2923, Lot 017 for details.				048	2923
		OPEN SPACE (NW ULLOA & KENSINGTON): See Block 2923, Lot 017 for details.				054	2923
		OPEN SPACE (NW ULLOA & KENSINGTON): See Block 2923, Lot 017 for details.				073 *(2/3 interest only)*	2923
		RESERVOIR LANDS (GLEN PARK): See Block 2901A, Lot 029 for details.				035	2944A
		RESERVOIR LANDS (GLEN PARK): See Block 2901A, Lot 029 for details.				036	2944A
		RESERVOIR LANDS (GLEN PARK): See Block 2901A, Lot 029 for details.				037	2944A
STANFORD HEIGHTS RESERVOIR WATER FACILITIES	SW TERESITA & AGUA WAY *RESERVOIR/COVERED/STANFORD HGT*	PUC/Hetch Hetchy Water & Power	161,216	$240,000		001 *(Portion)*	**2946A**
STANFORD HTS PLAYGROUND	TERESITA & AGUA WAY	Recreation & Park	161,216	$240,000		001 *(Portion)*	**2946A**
SLOPE PROTECTION AT MARIETTA	MARIETTA & ENCLINE	Public Works	17,432	$8,716		017	**2949A**

REAL PROPERTY OWNED BY THE CITY AND COUNTY OF SAN FRANCISCO

FISCAL YEAR 2000-2001

LAND DESCRIPTION *(with Facilities)*	ADDRESS	JURISDICTION	LAND AREA Sq. Ft	HISTORICAL LAND COST	HISTORICAL IMPROVEMENT	LOT	BLOCK
O'SHAUGNESSY HOLLOW (OPEN SPACE)	BURNETT AVE & 31ST ST	Recreation & Park	106,512	$525,000		076	2949A
		RESERVOIR LANDS (GLEN PARK): See Block 2901A, Lot 029 for details.				001A	2953
		RESERVOIR LANDS (GLEN PARK): See Block 2901A, Lot 029 for details.				002	2953
MIRALOMA PLAYGROUND	OMAR & SEQUOIA *MIRALOMA PLAYGROUND CLUBHOUSE*	Recreation & Park	98,140	$195,000	$138,000	001 *(Portion)*	2955B
MIRALOMA SCHOOL (ELEMENTARY)	175 OMAR WAY *MIRALOMA SCHOOL (ELEMENTARY)*	SF Unified School District (SFUSD)	101,600	$200,000	$990,000	001 *(Portion)*	2955B
MT DAVIDSON PARK	MYRA WAY & HILLCREST	Recreation & Park	1,700,582	$126,891	*Includes Block 3015, Lot 003.*	002	2961A
		RESERVOIR LANDS (GLEN PARK): See Block 2901A, Lot 029 for details.				001	2964
		RESERVOIR LANDS (GLEN PARK): See Block 2901A, Lot 029 for details.				001A	2965
		RESERVOIR LANDS (GLEN PARK): See Block 2901A, Lot 029 for details.				001	2966
WEST PORTAL PLAYGROUND	840 ULLOA *CENTRAL CONTROL; LRV STATION-WEST PORTAL; TRANS-STATION OPER-WEST PORTAL, TRANSPORTATION-CENTRAL CONTROL; W. PORTAL PLAYGRND. CLUBHOUSE; WEST PORTAL CENTRAL CONTROL; WEST PORTAL SUBSTATION*	Recreation & Park	82,500	$160,000	$500,000	013A	2979
WEST PORTAL SCHOOL (ELEMENTARY)	5 LENOX WAY *WEST PORTAL SCHOOL (ELEMENTARY)*	SF Unified School District (SFUSD)	122,324	$240,000	$525,000	014	2979
WEST PORTAL OFF-STREET PARKING (AT CLAREMONT)	334 CLAREMONT	Real Estate/Administrative Services	9,473	$88,500	*Includes Block 2979A, Lot 034*	002	2979A
		WEST PORTAL OFF-STREET PARKING (AT CLAREMONT): See Block 2979A, Lot 002 for details.				034	2979A
STATION 39	1091 PORTOLA DRIVE *FIRE STATION #39*	Fire Department	29,984	$60,000	$110,000	029	2982
SLOPE PROTECTION AT PORTOLA	1290 PORTOLA	Public Works	182,516	$195,000	*Includes Block 2968, Lot 028, 2989-062.*	041	2983
		SLOPE PROTECTION AT PORTOLA: See Block 2983, Lot 041 for details.				028	2988
WEST PORTAL OFF-STREET PARKING (AT VICENTE)	WEST PORTAL AVE & VICENTE	Real Estate/Administrative Services	6,240	$110,000	$17,500	007	2988A

LAND DESCRIPTION *(with Facilities)*	ADDRESS	JURISDICTION	LAND AREA Sq. Ft	HISTORICAL LAND COST	HISTORICAL IMPROVEMENT	LOT	BLOCK
		SLOPE PROTECTION AT PORTOLA: See Block 2983, Lot 041 for details.				062	2989
SLOPE PROTECTION	STANFORD HEIGHTS & LOS PALMOS	Public Works	2,990			022	3000A
		MT DAVIDSON PARK: See Block 2961A, Lot 002 for details.				003	3015
		RESERVOIR LANDS (GLEN PARK): See Block 2901A, Lot 029 for details.				002	3030
SUNNYSIDE PLAYGROUND	MELROSE & EDNA *SUNNYSIDE PLGROUND: CLUBHOUSE*	Recreation & Park	46,750	$75,200 *Includes Block 3064, Lot 051(Portion).*	$500,000	021	3032A
CITY-OWNED PARCEL (3059010A)		Real Estate/Administrative Services	90			010A	3059
SEWER DRAINAGE (MELROSE & EDNA)	MELROSE & EDNA	PUC/Clean Water	5,000	$5,000		051 *(Portion)*	3064
		SUNNYSIDE PLAYGROUND: See Block 3032A, Lot 021 for details.				051 *(Portion)*	3064
PORTOLA DR (REMAINDER)	25 ST FRANCIS BLVD	Public Works	16,125	$23,341		021	3069
SEWER DRAINAGE (JOOST)	570 JOOST	PUC/Clean Water	5,000	$5,000		018	3088
SUNNYSIDE SCHOOL (ELEMENTARY)	250 FORESTER STREET *SUNNYSIDE SCHOOL (ELEMENTARY)*	SF Unified School District (SFUSD)	64,687	$97,000	$308,000	019	3121
EXCELSION OFF-STREET PARKING	26 NORTON	Real Estate/Administrative Services	10,000	$65,000 *Includes Block 3148, Lot 008, 3148-034, 3148-035*		007	3148
		EXCELSION OFF-STREET PARKING: See Block 3148, Lot 007 for details.				008	3148
		EXCELSION OFF-STREET PARKING: See Block 3148, Lot 007 for details.				034	3148
		EXCELSION OFF-STREET PARKING: See Block 3148, Lot 007 for details.				035	3148
CITY COLLEGE	50 PHELAN AVENUE *CITY COLLEGE*	SF Community College District	2,418,625	$3,576,700	$14,630,335	010 *(Portion)*	3179
BALBOA PARK	600 OCEAN *BALBOA PK REC BLDG POOL ETC.; BALBOA PK SOCCER STADIUM*	Recreation & Park	1,039,254	$1,807,000	$1,582,000	011 *(Portion)*	3179
ENGLESIDE STATION	PHELAN & JUDSON *INGLESIDE POLICE STATION*	Police	42,861	$65,000	$62,500	011 *(Portion)*	3179

REAL PROPERTY OWNED BY THE CITY AND COUNTY OF SAN FRANCISCO

FISCAL YEAR 2000-2001

LAND DESCRIPTION *(with Facilities)*	ADDRESS	JURISDICTION	LAND AREA Sq Ft	HISTORICAL LAND COST	HISTORICAL IMPROVEMENT	LOT	BLOCK
BALBOA PARK RESERVOIR WATER FACILITIES	11 PHELAN	PUC/Water Department	769,269	$1,020,273		001	3180
	RESERVOIRS/COVERED/BALBOA/					*(Portion)*	
BALBOA RESERVOIR, SOUTH BASIN	15 PHELAN AVENUE	SF Community College District	474,804	$629,727		001	3180
						(Portion)	
PHELAN LOOP	OCEAN & PHELAN	Department of Public Transportation	52,646	$118,830		001	3180
						(Portion)	
RECHANNELIZATION ROAD	OCEAN & PHELAN	Public Works	16,298	$1,170		001	3180
						(Portion)	
STATION 15	1000 OCEAN AVENUE	Fire Department	15,316	$30,000	$290,000	001	3180
	FIRE STATION #15 - Battalion HQ 9					*(Portion)*	
COMMODORE SLOAT SCHOOL (ELEMENTARY)	201 JUNIPERO SERRA	SF Unified School District (SFUSD)	195,266	$390,000	$365,000	001	3256
	COMMODORE SLOAT SCHOOL (ELEMENTARY)				*Includes Block 3256, Lot 002*		
		COMMODORE SLOAT SCHOOL (ELEMENTARY): See Block 3256, Lot 001 for details.				002	3256
SLOPE PROTECTION AT SAN LEANDRO	398 SAN LEANDRO	Public Works	360	$4,050		016A	3257
APTOS JR. HIGH SCHOOL	105 APTOS AVENUE	SF Unified School District (SFUSD)	121,974	$240,000	$1,750,000	001	3266A
	APTOS JR. HIGH SCHOOL					*(Portion)*	
APTOS PLAYGROUND	APTOS & OCEAN	Recreation & Park	202,000	$400,000	$43,508	001	3266A
	APTOS PLAYGROUND. CLUBHOUSE					*(Portion)*	
COMMUNITY COLLEGE ADMIN. BLDG.	33 GOUGH STREET	SF Community College District	45,600	$447,000	$353,000	029	3504
	COMMUNITY COLLEGE ADMIN BLDG.						
CENTRAL PERMIT OFFICE	1660 MISSION	Real Estate/Administrative Services	18,619		$5,245,000	005	3512
14 year lease to CCSF commencing 10/93	*Permit Center Bldg*				*Includes Block 3512, Lot 006*		
		CENTRAL PERMIT OFFICE: See Block 3512, Lot 005 for details.				006	3512
1680 MISSION OFFICES	1680 MISSION	Public Works	11,800	$118,000	$105,000	009	3512
	DPW OFFICES/1680 MISSION				*Includes Block 3512, Lot 010.*		
		1680 MISSION OFFICES: See Block 3512, Lot 009 for details				010	3512
NW CORNER LOT 7	OTIS & MCCOPPIN	Public Works	1,369	$3,400		007	3513
						(Portion)	
OTIS ST OFFICE BUILDING	150 OTIS STREET	Social Services	50,455	$266,850	$8,526,000	007	3513
	150 OTIS OFFICE BUILDING, 170 OTIS / OFFICE BLDG				*Includes Block 3513, Lot 008; 3513-081.*	*(Portion)*	

LAND DESCRIPTION *(with Facilities)*	ADDRESS	JURISDICTION	LAND AREA Sq. Ft	HISTORICAL LAND COST	HISTORICAL IMPROVEMENT	LOT	BLOCK
		OTIS ST OFFICE BUILDING: See Block 3513, Lot 007 for details.				008	3513
		OTIS ST OFFICE BUILDING: See Block 3513, Lot 007 for details.				081	3513
JESSIE ST (VACATED)	JESSIE & MCCOPPIN	Social Services	1,207			082	3513
DSS OFFICES Quitclaimed from CCSF to SFUSD; Leased to CCSF	1440 HARRISON STREET *DSS OFFICES*	SF Unified School District (SFUSD)	33,530	$100,000	$300,000	051	3520
STATION 6	135 SANCHEZ STREET *FIRE STATION #6*	Fire Department	12,500	$25,000	$265,000	025	3542
STORAGE & MAINTENANCE DIVISION	1940 HARRISON *H. WELTON FLYNN MOTORCOACH DIV*	Department of Public Transportation	268,872	$4,500,000	$1,600,000	001	3551
MARSHALL SCHOOL (ELEMENTARY) Quitclaimed from CCSF to SFUSD	1575 15TH *MARSHALL SCHOOL (ELEMENTARY)*	SF Unified School District (SFUSD)	33,900	$68,000	$215,000	031	3553
MARSHALL ANNEX (ELEMENTARY) (CLOSED) Quitclaimed from CCSF to SFUSD	1950 MISSION STREET *MARSHALL ANNEX (ELEMENTARY) (CLOSED)*	SF Unified School District (SFUSD)	36,400	$140,000	$432,000	005	3554
OPEN SPACE (NOE & BEAVER)	NOE & BEAVER	Recreation & Park	2,567	$165,000		008	3561
DISTRICT 1 HEALTH CTR	3850 17TH STREET *HEALTH CENTER ONE*	Public Health	16,500	$55,000		049	3564
EUREKA VALLEY BRANCH	3555 16TH STREET *EUREKA VALLEY BRANCH LIBRARY*	Public Library	18,906	$65,000		095	3564
EVERETT JUNIOR HIGH SCHOOL	450 CHURCH STREET *EVERETT JUNIOR HIGH SCHOOL*	SF Unified School District (SFUSD)	183,279	$550,000	$1,350,000	001 *(Portion)*	3565
SANCHEZ SCHOOL (ELEMENTARY)	325 SANCHEZ STREET *SANCHEZ SCHOOL (ELEMENTARY)*	SF Unified School District (SFUSD)	72,921	$220,000	$428,000	001 *(Portion)*	3565
NORTH MISSION OPEN SPACE	45 HOFF ST	Recreation & Park	10,104	$1,500,000		019	3569
MISSION OFF-STREET PARKING	HOFF & 16TH *16TH & HOFF ST. PARKING GARAGE*	Real Estate/Administrative Services	19,697	$83,400 *Includes Block 3569, Lot 088(excluding air rights).*		087 *(excluding air rights)*	3569
		MISSION OFF-STREET PARKING: See Block 3569, Lot 087 for details.				088 *(excluding air rights)*	3569
MISSION COMMUNITY COLLEGE CENTER	17TH ST & FOLSOM ST *Mission Community College Center*	PUC/Water Department	60,925	$305,000		018	3571

REAL PROPERTY OWNED BY THE CITY AND COUNTY OF SAN FRANCISCO

FISCAL YEAR 2000-2001

LAND DESCRIPTION *(with Facilities)*	ADDRESS	JURISDICTION	LAND AREA Sq. Ft	HISTORICAL LAND COST	HISTORICAL IMPROVEMENT	LOT	BLOCK
MISSION POLICE STATION	630 VALENCIA STREET	Police	89,936	$4,790,000		001	3577
	MISSION POLICE STATION (NEW)		*Includes Block 3577, Lot 001A(Asset transfer for 911 Comm. System Bond sale.); 3577-074*				
		MISSION POLICE STATION: See Block 3577, Lot 001 for details.				001A	3577
						(Asset transfer for 911 Comm. System Bond sale)	
		MISSION POLICE STATION. See Block 3577, Lot 001 for details.				074	3577
MISSION SENIOR HIGH SCHOOL	3750 18TH STREET	SF Unified School District (SFUSD)	234,640	$700,000	$2,185,000	006	3579
	MISSION SENIOR HIGH SCHOOL						
EUREKA VALLEY OFF-STREET PRKG	CASTRO & 18TH STREET	Real Estate/Administrative Services	8,436	$17,750		087	3582
MISSION DOLORES PARK	18TH & DOLORES	Recreation & Park	618,240	$1,850,000	$69,609	001	3586
	MISSION DOLORES PARK CLUBHOUSE				*Includes Block 3599, Lot 001.*		
LAS AMERICAS CHILDREN'S CENTER	3250 20TH STREET	SF Unified School District (SFUSD)	155,195	$941,000		040	3593
	LAS AMERICAS CHILDREN'S CENTER						
STATION 7/FIRE COLLEGE	2310 FOLSOM STREET	Fire Department	74,725	$225,000	$566,000	059	3594
	DIVISION OF TRAINING; FIRE STATION #7 - Division 3 Headquarters, SFFD DRILL TOWER						
ALIOTO MINI PARK	3460 20TH STREET	Recreation & Park	7,125	$347,500		016	3595
					Includes Block 3595, Lot 017.		
		ALIOTO MINI PARK: See Block 3595, Lot 016 for details.				017	3595
OPEN SPACE (VALENCIA & CUNNINGHAM)	VALENCIA & CUNNINGHAM	Recreation & Park	10,350	$130,500		007	3597
					Includes Block 3597, Lot 008		
		OPEN SPACE (VALENCIA & CUNNINGHAM): See Block 3597, Lot 007 for details.				008	3597
MISSION PLAYGROUND	LINDA & 19TH ST	Recreation & Park	77,661	$400,000	$498,000	061	3597
	MISSION POOL & REC CTR						
		MISSION DOLORES PARK: See Block 3586, Lot 001 for details.				001	3599
CHURCH ST "J" LINE	CHURCH & 20TH ST	Department of Public Transportation	28,153	$28,000		022	3606
			Includes Block 3606, Lot 052; 3606-053; 3606-054; 3606-063; 3606-064				
		CHURCH ST "J" LINE: See Block 3606, Lot 022 for details.				052	3606
		CHURCH ST "J" LINE: See Block 3606, Lot 022 for details.				053	3606

LAND DESCRIPTION *(with Facilities)*	ADDRESS	JURISDICTION	LAND AREA Sq. Ft	HISTORICAL LAND COST	HISTORICAL IMPROVEMENT	LOT	BLOCK
			CHURCH ST "J" LINE: See Block 3606, Lot 022 for details.			054	3606
			CHURCH ST "J" LINE: See Block 3606, Lot 022 for details.			063	3606
			CHURCH ST "J" LINE: See Block 3606, Lot 022 for details.			064	3606
FOLSOM PLAYGROUND	FOLSOM ST & 21ST ST *JOSE CORONADO PLAYGROUND/CLUBHOUSE*	Recreation & Park	34,300	$65,000	$37,760	013	3611
MISSION CENTER	2450 HARRISON St *MISSION RECREATION CENTER*	Recreation & Park	27,562	$590,000	*Includes Block 3612, Lot 004.*	003	3612
			MISSION CENTER: See Block 3612, Lot 003 for details.			004	3612
JOHN A. O'CONNELL SR. HIGH SCHOOL Second Campus	2905 21ST STREET *JOHN A. O'CONNELL SR. HIGH SCHOOL*	SF Unified School District (SFUSD)	67,375	$190,000	$3,195,000	001	3613
MISSION-BARTLETT PARKING PLAZA Excluding air rights	BARTLETT & 22ND ST *MISSION BARTLETT PKG GARAGE*	Real Estate/Administrative Services	66,089	$300,000	$2,615,000 *Includes Block 3616, Lot 063(excluding air rights).*	062 *(excluding air rights)*	3616
			MISSION-BARTLETT PARKING PLAZA: See Block 3616, Lot 062 for details.			063 *(excluding air rights)*	3616
CHURCH ST "J" LINE R/W	CHURCH & 22ND ST	Department of Public Transportation	26,627	$30,000	*Includes Block 3619, Lot 033A; 3619-033B; 3619-055.*	033	3619
			CHURCH ST "J" LINE R/W: See Block 3619, Lot 033 for details.			033A	3619
			CHURCH ST "J" LINE R/W: See Block 3619, Lot 033 for details.			033B	3619
			CHURCH ST "J" LINE R/W: See Block 3619, Lot 033 for details.			055	3619
EDISON NURSERY	990 CHURCH STREET *EDISON NURSERY*	SF Unified School District (SFUSD)	23,199	$46,000	$22,000	076	3620
EDISON SCHOOL (ELEMENTARY)	3531 22ND STREET *EDISON SCHOOL (ELEMENTARY)*	SF Unified School District (SFUSD)	80,275	$160,000	$500,000	001	3630
DOWNTOWN SR. HIGH SCHOOL Quitclaimed from CCSF to SFUSD	110 BARTLETT STREET *DOWNTOWN SR. HIGH SCHOOL*	SF Unified School District (SFUSD)	56,237	$280,000	$680,000	033	3636
HAWTHORNE SCHOOL (ELEMENTARY)	825 SHOTWELL STREET *HAWTHORNE SCHOOL (ELEMENTARY)*	SF Unified School District (SFUSD)	69,515	$140,000	$380,000	004	3638
OPEN SPACE (23RD ST & TREAT AVE)	23RD ST & TREAT AVE	Recreation & Park	23,947	$1,075,000	*Includes Block 3639, Lot 005A*	005	3639

LAND DESCRIPTION *(with Facilities)*	ADDRESS	JURISDICTION	LAND AREA Sq. Ft	HISTORICAL LAND COST	HISTORICAL IMPROVEMENT	LOT	BLOCK
		OPEN SPACE (23RD ST & TREAT AVE). See Block 3639, Lot 005 for details.				005A	3639
HORACE MANN JR. HIGH SCHOOL	3351 23RD STREET *HORACE MANN JR. HIGH SCHOOL*	SF Unified School District (SFUSD)	111,527	$335,000	$1,010,000	034	3643
STATION 1 (INACTIVE)	416 JESSIE STREET *FIRE STATION #1 (INACTIVE)*	Fire Department	5,625	$36,900	$430,000	006	3704
DOWNTOWN CAMPUS	MISSION & 4TH ST *DOWNTOWN CAMPUS*	SF Community College District	9,750	$243,750		006	3705
RETAIL SHOPPING CENTER 75-year lease	5TH ST & MARKET ST *RETAIL SHOPPING CENTER*	SF Unified School District (SFUSD)	75,625	$3,500,000	$1,250,000	042	3705
DOWNTOWN SUB-STATION	79 STEVENSON STREET *DOWNTOWN SUBSTATION*	Department of Public Transportation	4,644	$22,000	$65,000	031	3708
		EMBARCADERO PLAZA: See Block 0233, Lot 035 for details				001	3714
		EMBARCADERO PLAZA: See Block 0233, Lot 035 for details.				002	3714
MUNI TURNAROUND (FERRY PARK)	MISSION & EMBARCADERO *EMBARCADERO TURNAROUND*	Department of Public Transportation	34,375	$353,354		006	3714
		Includes Block 3714, Lot 007; 3714-008, 3714-009, 3714-017.					
		MUNI TURNAROUND (FERRY PARK): See Block 3714, Lot 006 for details.				007	3714
		MUNI TURNAROUND (FERRY PARK): See Block 3714, Lot 006 for details.				008	3714
		MUNI TURNAROUND (FERRY PARK): See Block 3714, Lot 006 for details				009	3714
		EMBARCADERO PLAZA: See Block 0233, Lot 035 for details.				011	3714
		EMBARCADERO PLAZA: See Block 0233, Lot 035 for details.				012	3714
		EMBARCADERO PLAZA: See Block 0233, Lot 035 for details.				013	3714
		EMBARCADERO PLAZA: See Block 0233, Lot 035 for details.				014	3714
		EMBARCADERO PLAZA: See Block 0233, Lot 035 for details.				015	3714
		EMBARCADERO PLAZA: See Block 0233, Lot 035 for details.				016	3714
		MUNI TURNAROUND (FERRY PARK): See Block 3714, Lot 006 for details.				017	3714
		EMBARCADERO PLAZA: See Block 0233, Lot 035 for details				018	3714

LAND DESCRIPTION *(with Facilities)*	ADDRESS	JURISDICTION	LAND AREA Sq. Ft	HISTORICAL LAND COST	HISTORICAL IMPROVEMENT	LOT	BLOCK
EMBARCADERO ROADWAY PROJECT PHASE II	HOWARD ST & MAIN	Public Works	51,125			011	3715
				Includes Block 3740, Lot 027(Portion); 3742-012.			
FIRE STATION #1	676 HOWARD ST *FIRE STATION #1*	Fire Department	4,400	$17,000	$240,000	028	3722
MOSCONE EXPANSION SITE - MOSCONE WEST	SW 4TH ST & HOWARD ST	Real Estate/Administrative Services	191,217			018	3724
			Includes Block 3724, Lot 035; 3724-036; 3724-037; 3724-038; 3724-068; 3724-069, 3724-070.				
		MOSCONE EXPANSION SITE - MOSCONE WEST: See Block 3724, Lot 018 for details.				035	3724
		MOSCONE EXPANSION SITE - MOSCONE WEST: See Block 3724, Lot 018 for details.				036	3724
		MOSCONE EXPANSION SITE - MOSCONE WEST: See Block 3724, Lot 018 for details.				037	3724
		MOSCONE EXPANSION SITE - MOSCONE WEST: See Block 3724, Lot 018 for details.				038	3724
FIFTH & MISSION GARAGE	833 MISSION STREET *FIFTH AND MISSION GARAGE*	Real Estate/Administrative Services	120,600	$1,457,000	$5,155,000	067	3724
		MOSCONE EXPANSION SITE - MOSCONE WEST: See Block 3724, Lot 018 for details.				068	3724
		MOSCONE EXPANSION SITE - MOSCONE WEST: See Block 3724, Lot 018 for details.				069	3724
		MOSCONE EXPANSION SITE - MOSCONE WEST: See Block 3724, Lot 018 for details.				070	3724
MINI PARK (1129 HOWARD)	1129 HOWARD ST	Recreation & Park	9,375	$92,500	$28,000	091	3730
SOUTH MARKET PARK	200 6TH ST *S. OF MARKET PARK & REC CTR*	Recreation & Park	44,625	$1,814,284		010	3731
				Includes Block 3731, Lot 011; 3731-012; 3731-111.			
		SOUTH MARKET PARK: See Block 3731, Lot 010 for details.				011	3731
		SOUTH MARKET PARK: See Block 3731, Lot 010 for details.				012	3731
		SOUTH MARKET PARK: See Block 3731, Lot 010 for details.				111	3731
MOSCONE CENTER GARAGE Moscone Center (Air Space only)	255 3RD STREET *MOSCONE CENTER GARAGE*	Parking & Traffic	40,732	$40,732	$6,000,000	060	3735
		EMBARCADERO ROADWAY PROJECT PHASE II: See Block 3715, Lot 011 for details.				027 *(Portion)*	3740

LAND DESCRIPTION *(with Facilities)*	ADDRESS	JURISDICTION	LAND AREA Sq. Ft	HISTORICAL LAND COST	HISTORICAL IMPROVEMENT	LOT	BLOCK
EMBARCADERO ROADWAY PROJECT	210 EMBARCADERO	Public Works	45,615	$7,825,708		003	3742
			Includes Block 3742, Lot 004, 3742-005; 3742-007(Portion); 3742-008(Portion); 3742-008A; 3742-009(Portion); 3742-010(Portion), 3742-013				
		EMBARCADERO ROADWAY PROJECT: See Block 3742, Lot 003 for details.				004	3742
		EMBARCADERO ROADWAY PROJECT: See Block 3742, Lot 003 for details.				005	3742
		EMBARCADERO ROADWAY PROJECT: See Block 3742, Lot 003 for details.				007 *(Portion)*	3742
RINCON PARK (PROPOSED)	FOLSOM & EMBARCADERO	Port of SF	14,337			007 *(Portion)*	3742
Port Jurisdiction subject to MOU between DPW, Port and SFRA			*Includes Block 3742, Lot 008(Portion); 3742-009(Portion); 3742-010(Portion).*				
		EMBARCADERO ROADWAY PROJECT. See Block 3742, Lot 003 for details.				008 *(Portion)*	3742
		RINCON PARK (PROPOSED): See Block 3742, Lot 007 for details.				008 *(Portion)*	3742
		EMBARCADERO ROADWAY PROJECT: See Block 3742, Lot 003 for details.				008A	3742
		EMBARCADERO ROADWAY PROJECT: See Block 3742, Lot 003 for details.				009 *(Portion)*	3742
		RINCON PARK (PROPOSED): See Block 3742, Lot 007 for details				009 *(Portion)*	3742
		EMBARCADERO ROADWAY PROJECT: See Block 3742, Lot 003 for details				010 *(Portion)*	3742
		RINCON PARK (PROPOSED): See Block 3742, Lot 007 for details.				010 *(Portion)*	3742
		EMBARCADERO ROADWAY PROJECT PHASE II: See Block 3715, Lot 011 for details				012	3742
		EMBARCADERO ROADWAY PROJECT. See Block 3742, Lot 003 for details.				013	3742
FORMER SEA WALL #17	SE FOLSOM & STEUART	Port of SF	23,646			001	3743
VACATED PORTON OF FOLSOM & EMBARCADERO	FOLSOM & EMBARCADERO	Port of SF	93,033			002	3743
(For proposed Rincon Park). Port Jurisdiction subject to MOU between DPW, Port and SFRA.							

LAND DESCRIPTION *(with Facilities)*	ADDRESS	JURISDICTION	LAND AREA Sq. Ft	HISTORICAL LAND COST	HISTORICAL IMPROVEMENT	LOT	BLOCK
FILIPINO EDUCATION CENTER	824 HARRISON STREET *FILIPINO EDUCATION CENTER*	SF Unified School District (SFUSD)	37,325	$120,000	$90,000	012	3752
OPEN SPACE (FOLSOM STREET/SHERMAN STREET)	FOLSOM STREET & SHERMAN STREET	Recreation & Park	110,000	$385,000	$285,000	016	3754
BESSIE CARMICHAEL SCHOOL (ELEMENTARY)	55 SHERMAN STREET *BESSIE CARMICHAEL ELEMENTARY*	SF Unified School District (SFUSD)	61,250	$385,000	$285,000 *Includes Block 3754, Lot 063; 3754-064*	062	3754
		BESSIE CARMICHAEL SCHOOL (ELEMENTARY). See Block 3754, Lot 062 for details.				063	3754
		BESSIE CARMICHAEL SCHOOL (ELEMENTARY): See Block 3754, Lot 062 for details.				064	3754
SAN FRANCISCO CITY CLINIC	356 7TH STREET *SAN FRANCISCO CITY CLINIC*	Public Health	4,250	$15,000	$200,000	010	3755
GASOLINE SERVICE STATION	1155 HARRISON *HALL OF JUSTICE GAS STATION*	Purchasing	14,335	$72,800	$164,000	127	3758
WAREHOUSE	1155 HARRISON *WAREHOUSE; WORK FURLOUGH BLDG*	Purchasing	10,842	$54,300	$34,350	128	3758
SEVENTH & HARRISON PRKG PLAZA Parking Rights only	7TH ST & HARRISON ST	Real Estate/Administrative Services	129,677	$150,000		040	3759
HALL OF JUSTICE BUILDING	824 BRYANT STREET *HALL OF JUSTICE*	Real Estate/Administrative Services	213,164	$1,290,000	$15,586,000	042	3759
FORMER SEA WALL #18	NE EMBARCADERO & SPEAR	Port of SF	26,793			001	3769
FORMER SEA WALL #19	NW EMBARCADERO & SPEAR	Port of SF	14,623			001	3770
VACATED PORTION OF MAIN ST	SE BRYANT & FORMER MAIN ST	Port of SF	16,286			002	3770
FORMER SEA WALL #20	NE BRYANT & BEALE	Port of SF	97,792			001	3771
VACATED STREET	NW BEALE & BRANNAN	Port of SF	6,535			576	3773
VACATED STREET	NW BEALE & BRANNAN	Port of SF	1,526			577	3773

REAL PROPERTY OWNED BY THE CITY AND COUNTY OF SAN FRANCISCO

FISCAL YEAR 2000-2001

LAND DESCRIPTION *(with Facilities)*	ADDRESS	JURISDICTION	LAND AREA Sq. Ft	HISTORICAL LAND COST	HISTORICAL IMPROVEMENT	LOT	BLOCK
SOUTH PARK	64 SO. PARK AVENUE	Recreation & Park	37,779	$75,000		103	3775
HOMELESS CENTER	695 BRYANT STREET *FIFTH STREET HOMELESS CENTER*	Social Services	12,800	$2,369,000		047	3777
BRYANT STREET PIPE YARD	639 BRYANT *Bryant Street Pipe Yard*	PUC/Water Department	59,812	$209,000	$8,800	052	3777
555 7TH ST OFFICE BUILDING COP Lease to 09/01/2014.	555 7TH ST	Real Estate/Administrative Services	19,725 *Includes Block 3779, Lot 032, 3779-042, 3779-043, 3779-044, 3779-141.*	$7,358,125	$8,700,000	031	3779
		555 7TH ST OFFICE BUILDING: See Block 3779, Lot 031 for details.				032	3779
		555 7TH ST OFFICE BUILDING: See Block 3779, Lot 031 for details.				042	3779
		555 7TH ST OFFICE BUILDING: See Block 3779, Lot 031 for details				043	3779
		555 7TH ST OFFICE BUILDING: See Block 3779, Lot 031 for details.				044	3779
		555 7TH ST OFFICE BUILDING: See Block 3779, Lot 031 for details				141	3779
SOUTH OF MARKET CULTURAL CTR	934 BRANNAN STREET *SOUTH OF MARKET CULTURAL CTR*	Arts Commission	26,445	$136,400	$93,550	008	3781
STATION 8	36 BLUXOME STREET *FIRE STATION #8 - Battalion HQ 3*	Fire Department	9,600	$33,200	$160,000	039	3786
SALT WATER PUMPING STATION #1/SFFD HDTRS	698 2ND STREET *SALT WATER PUMPING STATION #1/SFFD HDTRS*	Fire Department	16,000	$56,000	$1,300,000	006	3788
FORMER SEA WALL #22	NE 1ST ST & BRANNAN	Port of SF	97,792			001	3790
VACATED STREET	NW 1ST ST & EMBARCADERO	Port of SF	13,354			002	3790
FORMER SEA WALL #21	NE FORMER FREMONT & BRANNAN	Port of SF	14,623			001	3791
VACATED STREET	FORMER FREMONT & BRANNAN	Port of SF	9,649			002	3791

LAND DESCRIPTION *(with Facilities)*	ADDRESS	JURISDICTION	LAND AREA Sq. Ft	HISTORICAL LAND COST	HISTORICAL IMPROVEMENT	LOT	BLOCK
FORMER SEA WALL #23	NE TOWNSEND & FORMER GALE ST	Port of SF	99,576			004	3792
KING BLVD ROADWAY PROJECT	155 TOWNSEND	Public Works	71,863			026	3794
			Includes Block 3795, Lot 005; 3796-004; 3797-004; 3797-005; 3797-006; 3797-007; 3798-004; 3806-011; 8705-002; 8706-008; 8706-009; 8707-003.				
CHINA BASIN BALL PARK	3RD ST & CHINA BASIN	Port of SF	155,322	$13,188,000		028	3794
Leased to China Basin Ball Park Co, exp. 12-31-2022						*(Former lots 3B, 27, Seawall 336, Piers 46B, 46C)*	
		KING BLVD ROADWAY PROJECT: See Block 3794, Lot 026 for details.				005	3795
		KING BLVD ROADWAY PROJECT: See Block 3794, Lot 026 for details.				004	3796
		KING BLVD ROADWAY PROJECT: See Block 3794, Lot 026 for details.				004	3797
		KING BLVD ROADWAY PROJECT: See Block 3794, Lot 026 for details.				005	3797
		KING BLVD ROADWAY PROJECT: See Block 3794, Lot 026 for details.				006	3797
		KING BLVD ROADWAY PROJECT: See Block 3794, Lot 026 for details.				007	3797
		KING BLVD ROADWAY PROJECT: See Block 3794, Lot 026 for details.				004	3798
CHINA BASIN PARCEL (ADJACENT TO BALL PARK)	CHINA BASIN	Port of SF	23,450			029	3798
FORMER SEA WALL #24	NE KING & 2ND ST	Port of SF	87,785			001	3801
FORMER SEA WALL #25	NE BERRY & 2ND ST	Port of SF	21,210			001	3802
4TH ST NORTH SEWAGE PUMPING STATION	4TH ST & CHANNEL	PUC/Clean Water	2,100	$8,400		002	3804
	4TH ST NORTH PUMP STATION						
NORTH PT CROSSTOWN TRANSPORT MAIN	851 7TH ST	PUC/Clean Water	102,563	$546,000	$16,300,000	006	3806
	NO PT CROSSTOWN TRANSPORT MAIN				*Includes Block 3806, Lot 010; 3809-006.*		
		NORTH PT CROSSTOWN TRANSPORT MAIN: See Block 3806, Lot 006 for details.				010	3806

REAL PROPERTY OWNED BY THE CITY AND COUNTY OF SAN FRANCISCO

FISCAL YEAR 2000-2001

LAND DESCRIPTION *(with Facilities)*	ADDRESS	JURISDICTION	LAND AREA Sq. Ft	HISTORICAL LAND COST	HISTORICAL IMPROVEMENT	LOT	BLOCK
		KING BLVD ROADWAY PROJECT: See Block 3794, Lot 026 for details				011	3806
PORT LANDS	SW 6TH ST & CHANNEL ST	Port of SF	65,525			002	3809
		NORTH PT CROSSTOWN TRANSPORT MAIN: See Block 3806, Lot 006 for details.				006	3809
BURTON ACT PARCEL	S 4TH ST & CHANNEL ST	Port of SF	173,250			006	3810
VACATED STREET	CHANNEL NE OF 6TH ST	Port of SF	105,240			008	3810
STATION 30 Site of new Mission Bay Fire Station.	1300 4TH STREET	Fire Department	25,377	$84,000	$103,000	004	3837
MISSION ROCK	SAN FRANCISCO BAY	Port of SF	326,763			001	3899
TREAT AVENUE FUTURE WIDENING	TREAT AVE BETWEEN FLORIDA & ALAMEDA	Public Works	4,766	$236,360		002	3902
BRYANT SUBSTATION/OVERHEAD DEPT	BRYANT & ALAMEDA ST *BRYANT SUBST./CENTRAL CONTROL; OVERHEAD LINE STORAGE, POWER CONTROL CENTER*	Department of Public Transportation	48,000	$144,000	$202,000	*(Portion)* 002	3904
ANIMAL CONTROL FACILITY PARCEL	1200 15TH STREET *ANIMAL CONTROL FACILITY*	Animal Care & Control	20,470	$46,000	$272,000	002	3925
BUREAU OF LIGHT, HEAT & POWER	HARRISON & ALAMEDA *Bureau of Light, Heat & Power*	Department of Public Transportation	31,115	$176,750	*Includes Block 3926, Lot 004*	*(Portion)* 002 *(Portion)*	3925
W H SCOTT MAINT. FACIL. ANNEX	ALAMEDA & TREAT *MAINT-WAYS & STRUCT-SCOTT CTR*	Department of Public Transportation	1,514			006	3925
		BUREAU OF LIGHT, HEAT & POWER. See Block 3925, Lot 002 for details				004	3926
STATION 29	299 VERMONT STREET *FIRE STATION #29*	Fire Department	5,950	$18,000	$170,000	002	3935
FORMER SEA WALL #33	CENTRAL BASIN	Port of SF	51,850			002	3940
PORT LANDS	CENTRAL BASIN	Port of SF	275,800			001	3941
FRANKLIN SQUARE	16TH ST & BRYANT ST *FRANKLIN SQUARE RESTROOM*	Recreation & Park	192,000	$576,000	$13,625	001	3963

LAND DESCRIPTION *(with Facilities)*	ADDRESS	JURISDICTION	LAND AREA Sq. Ft	HISTORICAL LAND COST	HISTORICAL IMPROVEMENT	LOT	BLOCK
POTRERO DIV TROLLEY BUS YARD	2500 MARIPOSA STREET	Department of Public Transportation	192,000	$576,000	$1,400,000	001	3971
	POTRERO DIVISION						
SAN BRUNO AVE	2200 MARIPOSA	Public Works	1,620			001N	3975
JACKSON PLAYGROUND	17TH ST & CAROLINA	Recreation & Park	192,000	$576,000		001	3981
	JACKSON PLAYGROUND & CLUBHOUSE						
INTERNATIONAL STUDIES ACADEMY	693 VERMONT STREET	SF Unified School District (SFUSD)	64,500	$130,000	$1,170,000	009	4029
	INTERNATIONAL STUDIES ACADEMY				*Includes Block 4029, Lot 017; 4029-022.*		
		INTERNATIONAL STUDIES ACADEMY: See Block 4029, Lot 009 for details.				017	4029
		INTERNATIONAL STUDIES ACADEMY: See Block 4029, Lot 009 for details.				022	4029
POTRERO HILL JR. HIGH SCHOOL	655 DE HARO STREET	SF Unified School District (SFUSD)	239,000	$750,000		001	4032
	POTRERO HILL JR. HIGH SCHOOL			*Includes Block 4032, Lot 002; 4033-001; 4034-003.*			
		POTRERO HILL JR. HIGH SCHOOL: See Block 4032, Lot 001 for details.				002	4032
		POTRERO HILL JR. HIGH SCHOOL: See Block 4032, Lot 001 for details.				001	4033
		POTRERO HILL JR. HIGH SCHOOL: See Block 4032, Lot 001 for details.				003	4034
PORT LANDS	NE ILLINOIS & 20TH ST	Port of SF	1,431,382			001	4046
18TH STREET (VACATED)	BETWEEN DELAWARE & MASSACHUSETTS, E OF ILLINOIS	Port of SF	379,685			002	4046
FORMER SEA WALL #349	EASTERLY TERMINUS OF 22ND ST	Port of SF	1,449,241			001	4052
					Includes Block 4111, Lot 003; 4111-004.		
ESPRIT PARK	700 MINNESOTA ST	Recreation & Park	80,000			002	4061
DANIEL WEBSTER SCHOOL (ELEMENTARY)	465 MISSOURI STREET	SF Unified School District (SFUSD)	55,000	$110,000	$368,000	006	4066
	DANIEL WEBSTER SCHOOL (ELEMENTARY)						
POTRERO LIBRARY	1616 20TH STREET	Public Library	3,750	$6,000	$95,000	009A	4068
	POTRERO LIBRARY						
MCKINLEY SQUARE	20TH ST & VERMONT ST	Recreation & Park	108,298	$130,000		011	4076
	752-754 San Bruno Avenue; MCKINLEY SQUARE RESTROOM				*Includes Block 4091, Lot 001*		

LAND DESCRIPTION *(with Facilities)*	ADDRESS	JURISDICTION	LAND AREA Sq. Ft	HISTORICAL LAND COST	HISTORICAL IMPROVEMENT	LOT	BLOCK
SAN FRANCISCO GEN HOSPITAL	1001 POTRERO AVENUE	Public Health	935,667	$1,830,000	$37,700,000	002	4090
Parking lot under Parking Authority jurisdiction.	*S.F. GENERAL HOSPITAL BLDG 01, SFGH - Building 10 (COR. 10-1B); SFGH - Building 100, SFGH - Building 1A, SFGH - Building 1B (COR. 1A-1B, 1B-1; SFGH - Building 1C; SFGH - Building 20 (COR. 20-10); SFGH - Building 200, SFGH - Building 30 (COR. 30-40); SFGH - Building 300; SFGH - Building 4, SFGH - Building 40 (COR. 40-9); SFGH - Building 80; SFGH - Building 9; SFGH - Building 90, SFGH - MENTAL HEALTH NURSING BLDG; SFGH - MENTAL HEALTH SUPPORT BLDG; SFGH - NEW HOSPITAL (BLDG 5), SFGH - PATHOLOGY BLDG (BLDG 03); SFGH - Service Bldg (New); SFGH - Utility Tunnels; SFGH, Bldg. 1, Bsmt.; SFGH, Bldg. 1, Ptn. Flr. 1, Bsmt.; SFGH, Bldg. 1, Ptn. Grd.; SFGH, Bldg. 9 & 40; SFGH, Ptn. 100, New Hosp.; SFGH, Ptn. Of Grounds; SFGH/ Jail Ward Floor 7D/7L*			*Includes Block 4091, Lot 003; 4140-001; 4154-001.*			
		MCKINLEY SQUARE: See Block 4076, Lot 011 for details.				001	4091
		SAN FRANCISCO GEN HOSPITAL: See Block 4090, Lot 002 for details.				003	4091
VERMONT ST (REMAINDER)	949 VERMONT ST	Public Works	3,222	$3,000		092 *(Portion)*	4093
STATION 37	798 WISCONSIN STREET *FIRE STATION #37*	Fire Department	5,000	$10,000	$47,500	024	4097
I.M. SCOTT SCHOOL (ELEMENTARY) (CLOSED) Quitclaimed from CCSF to SFUSD	1060 TENNESSEE STREET *I.M. SCOTT SCHOOL (ELEMENTARY) (CLOSED)*	SF Unified School District (SFUSD)	30,000	$45,000	$119,000	006	4107
FORMER ENGINE 16	909 TENNESSEE STREET *ENGINE 16 (INACTIVE)*	Fire Department	5,000	$10,000	$98,000	001 *(Portion)*	4108
SOUTHEAST STATION	2300 THIRD STREET *POTRERO POLICE STATION*	Police	12,000	$36,000	$100,000	001 *(Portion)*	4108
PORT LANDS	SE 20TH ST & ILLINOIS	Port of SF	107,400			001	4110
		FORMER SEA WALL #349: See Block 4052, Lot 001 for details.				003	4111
		FORMER SEA WALL #349: See Block 4052, Lot 001 for details.				004	4111
		SAN FRANCISCO GEN HOSPITAL: See Block 4090, Lot 002 for details.				001	4140
BRYANT SCHOOL (ELEMENTARY) Quitclaimed from CCSF to SFUSD	2445 BRYANT ST. *BRYANT SCHOOL (ELEMENTARY)*	SF Unified School District (SFUSD)	36,000	$150,000	$273,000	006	4151
				Includes Block 4151, Lot 007; 4151-008.			
		BRYANT SCHOOL (ELEMENTARY): See Block 4151, Lot 006 for details.				007	4151
		BRYANT SCHOOL (ELEMENTARY): See Block 4151, Lot 006 for details.				008	4151
		SAN FRANCISCO GEN HOSPITAL: See Block 4090, Lot 002 for details.				001	4154

LAND DESCRIPTION *(with Facilities)*	ADDRESS	JURISDICTION	LAND AREA Sq. Ft	HISTORICAL LAND COST	HISTORICAL IMPROVEMENT	LOT	BLOCK
UNDEDICATED ST (VERMONT & 23RD ST)	VERMONT & 23RD ST	Public Works	1,149			002	4154
POTRERO HEIGHTS RESERVOIR WATER FACILITIES	22ND ST & WISCONSIN ST	PUC/Water Department	40,000	$40,000		001	4161
	RESERVOIR/COVERED/POTRERO HGHT						
POTRERO HILL RECREATION CTR	22ND ST & ARKANSAS ST	Recreation & Park	415,680	$160,000	$1,572,000	001	4163
	POTRERO HILL GYM & REC CTR						
MAINTENANCE FACILITY	700 PENNSYLVANIA AVE	Department of Public Transportation	88,473	$1,770,000	$1,480,000	010	4167
JOHN M WOODS MOTORCOACH CTR	1001 22ND STREET	Department of Public Transportation	361,953	$1,084,800		002	4169
	J WOODS CABLE CAR CARPENTERS; J.M. WOODS DIV-MAINTENANCE; J.M. WOODS DIV-OPERATORS; J.M. WOODS DIV-RUNNING REPAIR; J.M. WOODS DIV-WASH/WAREHOUSE; MAINTENANCE-AUTO-WOODS DIV		*Includes Block 4170, Lot 001; 4170-002; 4170-003; 4170-004; 4170-006; 4170-007; 4170-010; 4170-011; 4171-011; 4171-021; 4171-022.*				
		JOHN M WOODS MOTORCOACH CTR: See Block 4169, Lot 002 for details.				001	4170
		JOHN M WOODS MOTORCOACH CTR: See Block 4169, Lot 002 for details.				002	4170
		JOHN M WOODS MOTORCOACH CTR: See Block 4169, Lot 002 for details.				003	4170
		JOHN M WOODS MOTORCOACH CTR: See Block 4169, Lot 002 for details.				004	4170
		JOHN M WOODS MOTORCOACH CTR: See Block 4169, Lot 002 for details.				006	4170
		JOHN M WOODS MOTORCOACH CTR: See Block 4169, Lot 002 for details.				007	4170
		JOHN M WOODS MOTORCOACH CTR: See Block 4169, Lot 002 for details.				010	4170
		JOHN M WOODS MOTORCOACH CTR: See Block 4169, Lot 002 for details.				011	4170
		JOHN M WOODS MOTORCOACH CTR: See Block 4169, Lot 002 for details.				011	4171
		JOHN M WOODS MOTORCOACH CTR: See Block 4169, Lot 002 for details.				021	4171
		JOHN M WOODS MOTORCOACH CTR: See Block 4169, Lot 002 for details.				022	4171
MINI PARK (24TH & YORK)	24TH ST & YORK ST	Recreation & Park	5,200	$41,500		015	4209
GARAGE 24TH AND UTAH	2548 24TH STREET	Parking & Traffic	80,000	$160,000	$343,000	001	4213
	GARAGE/24TH AND UTAH						

REAL PROPERTY OWNED BY THE CITY AND COUNTY OF SAN FRANCISCO

FISCAL YEAR 2000-2001

LAND DESCRIPTION *(with Facilities)*	AODRESS	JURISDICTIDN	LAND AREA Sq. Ft	HISTORICAL LAND COST	HISTORICAL IMPROVEMENT	LOT	BLOCK
POTRERO HILL HEALTH CTR	1050 WISCONSIN ST *CALEB CLARK POTRERO HILL HEALTH CTR*	Public Health	20,690	$41,000		051	4219
STARR KING SCHDDL (ELEMENTARY)	1215 CARDLINA STREET *STARR KING SCHOOL (ELEMENTARY)*	SF Unified School District (SFUSD)	65,900	$67,000	$843,000	054	4219
PDRT LANDS	NW 24TH ST ST & WATERFRDNT	Port of SF	10,993			003	4232
PORT LANDS	NW 24TH ST ST & WATERFRDNT	Port of SF	10,993			004	4232
PORT LANDS	NW 24TH ST ST & WATERFRONT	Port of SF	8,010			005	4232
CATELLUS TRANSFER PARCEL	SE ILLINOIS & 25TH ST	Port of SF	80,000			002	4240
SUNSHINE SMALL HIGH SCHOOL Quitclaimed from CCSF to SFUSD	2730 BRYANT STREET *SUNSHINE SMALL HIGH SCHOOL*	SF Unified School District (SFUSD)	39,000	$98,000	$474,000	008	4273
JAMES ROLPH JR PLAYGROUND	PDTRERO & CESAR CHAVEZ ST *ROLPH PLAYGROUND FIELDHOUSE*	Recreation & Park	134,334	$305,000	$18,266	014	4276
MISSIDN EOUCATION CENTER	2641 25TH STREET *MISSION EDUCATION CENTER*	SF Unified School District (SFUSO)	40,000	$120,000	$198,500	002	4277
POTRERO DEL SDL PARK OPEN SPACE(KNUDSEN DAIRY SITE)	CESAR CHAVEZ & PDTRERO	Recreation & Park	199,583	$700,000		010	4277
					Includes Block 4277, Lot 014.		
C-MED FACILITY	2789 25th STREET *Community Health Network Headquarters*	Public Health	30,367	$1,270,500	$7,804,500	013	4277
					POTRERO DEL SOL PARK OPEN SPACE(KNUDSEN DAIRY SITE): See Block 4277, Lot 010 for details.	014	4277
EOUIPMENT UNIT HEAODUARTERS	2501 25TH STREET *EQUIPMENT UNIT HEADQUARTERS*	Fire Department	7,500	$15,000	$55,000	001	4279
POTRERO NURSERY	1101 CONNECTICUT STREET *POTRERO NURSERY*	SF Unified School District (SFUSO)	25,000	$37,500	$30,000	007	4287
STREET AREA (NDT DEOICATED)	1500 CESAR CHAVEZ ST	Public Works	52,789			014	4290
			Includes Block 4291, Lot 018; 4317-014; 4318-017; 4329-010, 4349-001.				

LAND DESCRIPTION *(with Facilities)*	ADDRESS	JURISDICTION	LAND AREA Sq. Ft	HISTORICAL LAND COST	HISTORICAL IMPROVEMENT	LOT	BLOCK
			STREET AREA (NOT DEDICATED): See Block 4290, Lot 014 for details.			018	4291
CATELLUS TRANSFER PARCEL	SE ILLINOIS & 25TH ST	Port of SF	80,000			001	4297
CATELLUS TRANSFER PARCEL	SE ILLINOIS & 25TH ST	Port of SF	80,000			001	4298
CATELLUS TRANSFER PARCEL	SE ILLINOIS & 25TH ST	Port of SF	80,000			001	4299
CATELLUS TRANSFER PARCEL	SE ILLINOIS & 25TH ST	Port of SF	80,000			001	4300
CATELLUS TRANSFER PARCEL	SE ILLINOIS & 25TH ST	Port of SF	75,000			001 *(Portion)*	4301
CATELLUS TRANSFER PARCEL	SE ILLINOIS & 25TH ST	Port of SF	65,000			001 *(Portion)*	4302
CATELLUS TRANSFER PARCEL	SE ILLINOIS & 25TH ST	Port of SF	14,308			001 *(Portion)*	4303
PORT LANDS	S 25TH ST & WATERFRONT	Port of SF	2,940,193			002	4304
PORT LANDS	SE 26TH ST & MARYLAND ST	Port of SF	11,650			005	4308
CATELLUS TRANSFER PARCEL	SE 26TH ST & MARYLAND ST	Port of SF	107,650			006	4308
PORT LANDS	SOUTHERLY TERMINUS OF MASSACHUSETTS ST	Port of SF	3,297			007	4308
CATELLUS TRANSFER PARCEL	NE CESAR CHAVEZ & MICHIGAN	Port of SF	161,640			004	4310
CATELLUS TRANSFER PARCEL	NW CESAR CHAVEZ & MICHIGAN	Port of SF	80,000			001	4313
CESAR CHAVEZ ST RIGHT-OF-WAY	900 CESAR CHAVEZ ST	Public Works	367,347 *Includes Block 4343, Lot 031; 4346-001, 4346-001A, 4347-001; 4349-011; 4352-001; 4353-001; 4355-001; 4356-001A, 4357-005; 4382-005.*	$5,900,000		001	4314

LAND DESCRIPTION *(with Facilities)*	ADDRESS	JURISDICTION	LAND AREA Sq. Ft	HISTORICAL LAND COST	HISTORICAL IMPROVEMENT	LOT	BLOCK
		STREET AREA (NOT DEDICATED): See Block 4290, Lot 014 for details.				014	4317
		STREET AREA (NOT DEDICATED): See Block 4290, Lot 014 for details.				017	4318
		STREET AREA (NOT DEDICATEO): See Block 4290, Lot 014 for details.				010	4329
CESAR CHAVEZ ST CIRCLE	2627 CESAR CHAVEZ	Public Works	50,990	$350,000	$146,351	002A	**4339**
	ARMY STREET CIRCLE PUMP STA			*Includes Block 4339, Lot 004, 4339-006; 4339-009*			
		CESAR CHAVEZ ST CIRCLE: See Block 4339, Lot 002A for details.				004	4339
		CESAR CHAVEZ ST CIRCLE: See Block 4339, Lot 002A for details				006	4339
		CESAR CHAVEZ ST CIRCLE: See Block 4339, Lot 002A for details.				009	4339
DPW CORPORATION YARD	CESAR CHAVEZ & KANSAS	Public Works	274,846	$687,000	$706,000	001	**4341**
	DPW - Bldg B, DPW - Bldg C; DPW - Carport 1-D; DPW - Carport 2-F; DPW - Carport 3-E & I, DPW - Carport 4-G,H,J, DPW - Carport 5, DPW BLDG A			*Includes Block 4341, Lot 003, 4342-001, 4342-001A; 4343-001F*			
		DPW CORPORATION YARD: See Block 4341, Lot 001 for details.				003	4341
		DPW CORPORATION YARD. See Block 4341, Lot 001 for details.				001	4342
		DPW CORPORATION YARO: See Block 4341, Lot 001 for details.				001A	4342
		DPW CORPORATION YARO. See Block 4341, Lot 001 for details.				001F	4343
		CESAR CHAVEZ ST RIGHT-OF-WAY: See Block 4314, Lot 001 for details.				031	4343
		CESAR CHAVEZ ST RIGHT-OF-WAY: See Block 4314, Lot 001 for details.				001	4346
		CESAR CHAVEZ ST RIGHT-OF-WAY: See Block 4314, Lot 001 for details.				001A	4346
		CESAR CHAVEZ ST RIGHT-OF-WAY: See Block 4314, Lot 001 for details.				001	4347
SEWER RIGHT-OF-WAY AT NAPOLEON	NAPOLEON & EVANS	PUC/Clean Water	7,260	$9,500		006	**4347B**
		STREET AREA (NOT DEDICATEO): See Block 4290, Lot 014 for details.				001	4349
STATE RELINQUISHMENT (1975)	EAST OF MARINE ST	PUC/Clean Water	40,450			003A	**4349**
				Includes Block 4349, Lot 003B; 4349-014			
		STATE RELINOUISHMENT (1975): See Block 4349, Lot 003A for details.				003B	4349

LAND DESCRIPTION *(with Facilities)*	ADDRESS	JURISDICTION	LAND AREA Sq. Ft	HISTORICAL LAND COST	HISTORICAL IMPROVEMENT	LOT	BLOCK
		CESAR CHAVEZ ST RIGHT-OF-WAY		See Block 4314, Lot 001 for details.		011	4349
		STATE RELINQUISHMENT (1975)		See Block 4349, Lot 003A for details.		014	4349
		CESAR CHAVEZ ST RIGHT-OF-WAY		See Block 4314, Lot 001 for details.		001	4352
MUNI CESAR CHAVEZ ST YARD	1301 CESAR CHAVEZ STREET	Department of Public Transportation	231,775	$4,957,775		006	**4352**
	MUNI CESAR CHAVEZ ST FACILITY			*Includes Block 4352, Lot 007; 4381-001; 4382-004*			
		MUNI CESAR CHAVEZ ST YARD		See Block 4352, Lot 006 for details.		007	4352
		CESAR CHAVEZ ST RIGHT-OF-WAY		See Block 4314, Lot 001 for details.		001	4353
		CESAR CHAVEZ ST RIGHT-OF-WAY		See Block 4314, Lot 001 for details.		001	4355
		CESAR CHAVEZ ST RIGHT-OF-WAY		See Block 4314, Lot 001 for details.		001A	4356
		CESAR CHAVEZ ST RIGHT-OF-WAY		See Block 4314, Lot 001 for details.		005	4357
LASH TERMINAL FACILITY	CESAR CHAVEZ & MINNESOTA	Port of SF	166,080	$262,960		001	**4379**
	LASH Terminal Facility				*Includes Block 4380, Lot 010.*		
		LASH TERMINAL FACILITY		See Block 4379, Lot 001 for details.		010	4380
		MUNI CESAR CHAVEZ ST YARD		See Block 4352, Lot 006 for details.		001	4381
WET WATER RETENSION BASIN	1301 CESAR CHAVEZ	PUC/Clean Water	113,131	$46,500		004	**4381**
					Includes Block 4382, Lot 006.		
		MUNI CESAR CHAVEZ ST YARD		See Block 4352, Lot 006 for details.		004	4382
		CESAR CHAVEZ ST RIGHT-OF-WAY		See Block 4314, Lot 001 for details.		005	4382
		WET WATER RETENSION BASIN		See Block 4381, Lot 004 for details.		006	4382
SE EFFLUENT SEWER	3RD ST & ARTHUR AVE	PUC/Clean Water	8,634	$27,450		001	**4501**
				Includes Block 4501, Lot 003; 4501-004; 4501-005.			
		SE EFFLUENT SEWER		See Block 4501, Lot 001 for details.		003	4501
		SE EFFLUENT SEWER		See Block 4501, Lot 001 for details.		004	4501

LAND DESCRIPTION *(with Facilities)*	ADDRESS	JURISDICTION	LAND AREA Sq. Ft	HISTORICAL LAND COST	HISTORICAL IMPROVEMENT	LOT	BLOCK
			SE EFFLUENT SEWER: See Block 4501, Lot 001 for details.			005	4501
FIRE STATION #25	3305 THIRD ST *FIRE STATION #25*	Fire Department	11,200		$110,000	002 *(Portion)*	4502A
PORT LANDS	INDIA BASIN	Port of SF	7,763,263			002 *(Portion)*	4502A
CITY-OWNED PARCEL (JERROLD AVE)	JERROLD AVE & EARL ST	Real Estate/Administrative Services	43,119			012	4591A
SHORELINE PARK	JENNINGS & EVANS	Recreation & Park	170,236 *Includes Block 4597, Lot 026; 4606-026, 4607-024; 4621-021, 4630-007*	$325,000		026	4596
			SHORELINE PARK: See Block 4596, Lot 026 for details.			026	4597
INDIA BASIN OPEN SPACE Includes Hawes/Evans parcels	OAKDALE & GRIFFITH	Recreation & Park	235,591 *Includes Block 4598, Lot 016; 4605-006; 4605-007; 4605-009; 4605-010; 4605-011; 4605-012; 4605-013, 4605-014, 4605-015; 4605-016; 4605-017; 4605-018; 4605-019; 4605-020, 4605-022; 4605-023; 4622-005; 4622-007, 4622-008; 4622-012, 4622-013; 4622-014, 4622-015, 4622-016; 4622-017, 4622-018, 4622-019, 4629A-003; 4629A-004; 4629A-005; 4629A-006; 4629A-009, 4629A-011, 4629A-013*	$2,304,600	$225,000	005	4598
			INDIA BASIN OPEN SPACE: See Block 4598, Lot 005 for details.			016	4598
			INDIA BASIN OPEN SPACE: See Block 4598, Lot 005 for details.			006	4605
			INDIA BASIN OPEN SPACE. See Block 4598, Lot 005 for details.			007	4605
			INDIA BASIN OPEN SPACE: See Block 4598, Lot 005 for details			009	4605
			INDIA BASIN OPEN SPACE: See Block 4598, Lot 005 for details.			010	4605
			INDIA BASIN OPEN SPACE: See Block 4598, Lot 005 for details.			011	4605
			INDIA BASIN OPEN SPACE: See Block 4598, Lot 005 for details			012	4605
			INDIA BASIN OPEN SPACE: See Block 4598, Lot 005 for details.			013	4605
			INDIA BASIN OPEN SPACE: See Block 4598, Lot 005 for details.			014	4605
			INDIA BASIN OPEN SPACE: See Block 4598, Lot 005 for details			015	4605
			INDIA BASIN OPEN SPACE: See Block 4598, Lot 005 for details.			016	4605

LAND DESCRIPTION *(with Facilities)*	ADDRESS	JURISDICTION	LAND AREA Sq. Ft	HISTORICAL LAND COST	HISTORICAL IMPROVEMENT	LOT	BLOCK
INDIA BASIN OPEN SPACE: See Block 4598, Lot 005 for details.						017	4605
INDIA BASIN OPEN SPACE: See Block 4598, Lot 005 for details.						018	4605
INDIA BASIN OPEN SPACE: See Block 4598, Lot 005 for details.						019	4605
INDIA BASIN OPEN SPACE: See Block 4598, Lot 005 for details.						020	4605
INDIA BASIN OPEN SPACE: See Block 4598, Lot 005 for details.						022	4605
INDIA BASIN OPEN SPACE: See Block 4598, Lot 005 for details.						023	4605
SHORELINE PARK: See Block 4596, Lot 026 for details.						026	4606
SHORELINE PARK: See Block 4596, Lot 026 for details.						024	4607
SHORELINE PARK: See Block 4596, Lot 026 for details.						021	4621
INDIA BASIN OPEN SPACE: See Block 4598, Lot 005 for details.						006	4622
INDIA BASIN OPEN SPACE: See Block 4598, Lot 005 for details.						007	4622
INDIA BASIN OPEN SPACE: See Block 4598, Lot 005 for details.						008	4622
INDIA BASIN OPEN SPACE: See Block 4598, Lot 005 for details.						012	4622
INDIA BASIN OPEN SPACE: See Block 4598, Lot 005 for details.						013	4622
INDIA BASIN OPEN SPACE: See Block 4598, Lot 005 for details.						014	4622
INDIA BASIN OPEN SPACE: See Block 4598, Lot 005 for details.						015	4622
INDIA BASIN OPEN SPACE: See Block 4598, Lot 005 for details.						016	4622
INDIA BASIN OPEN SPACE: See Block 4598, Lot 005 for details.						017	4622
INDIA BASIN OPEN SPACE: See Block 4598, Lot 005 for details.						018	4622
INDIA BASIN OPEN SPACE: See Block 4598, Lot 005 for details.						019	4622
INDIA BASIN OPEN SPACE: See Block 4598, Lot 005 for details.						003	4629A

LAND DESCRIPTION *(with Facilities)*	ADDRESS	JURISDICTION	LAND AREA Sq. Ft	HISTORICAL LAND COST	HISTORICAL IMPROVEMENT	LOT	BLOCK
		INDIA BASIN OPEN SPACE: See Block 4598, Lot 005 for details				004	4629A
		INDIA BASIN OPEN SPACE: See Block 4598, Lot 005 for details.				005	4629A
		INDIA BASIN OPEN SPACE: See Block 4598, Lot 005 for details.				006	4629A
		INDIA BASIN OPEN SPACE: See Block 4598, Lot 005 for details.				009	4629A
		INDIA BASIN OPEN SPACE: See Block 4598, Lot 005 for details.				011	4629A
		INDIA BASIN OPEN SPACE: See Block 4598, Lot 005 for details.				013	4629A
		SHORELINE PARK: See Block 4596, Lot 026 for details.				007	4630
SEWAGE PUMP STATION	HUDSON & HUNTERS POINT	PUC/Clean Water	1,662	$2,000	$83,000	012	4646
	HUNTERS POINT PUMP STATION						
HUNTERS PT COMM. YOUTH FOUNDATION	200 MIDDLE POINT ROAD	SF Unified School District (SFUSD)	52,533	$71,000	$31,000	008	4700
	HUNTERS PT COMM YOUTH (EAST); HUNTERS PT COMM YOUTH (WEST)						
SIR FRANCIS DRAKE SCH.(ELEM.)	MIDDLE POINT & HARE	SF Unified School District (SFUSD)	155,422	$155,000	$1,161,000	071	4700
	SIR FRANCIS DRAKE SCH.(ELEM.)						
M L KING CHILDCARE CTR	CASHMERE & DUKES	Public Works	20,647	$36,000	$235,000	007	4710
	200 Cashmere Street; M L KING CHILDCARE CTR						
EARL P MILLS COMMUNITY CENTER	WHITNEY YOUNG & NEWCOMB	Public Works	52,946	$57,230	$493,000	006	4711
	100 Whitney Young Circle; EARL P MILLS COMMUNITY CENTER						
HUNTERS POINT PARK LANDS	N 115' of Whitney Young Circle	Recreation & Park	10,940	$11,000		013	4711
						(Portion)	
HUNTERS POINT RESERVOIR WATER FACILITIES	WHITNEY YOUNG & NEWCOMB	PUC/Water Department	22,963	$22,750		013	4711
	RESERVOIR/COVERED/HUNTERS PT					*(Portion)*	
JEDEDIAH SMITH SCHOOL (ELEMENTARY) (CLOSED)	LA SALLE & NEWCOMB	SF Unified School District (SFUSD)	135,793	$245,000	$1,080,000	005	4713
Leased Site	*JEDEDIAH SMITH SCHOOL (ELEMENTARY) (CLOSED)*				*Includes Block 4713, Lot 006*		
		JEDEDIAH SMITH SCHOOL (ELEMENTARY) (CLOSED): See Block 4713, Lot 005 for details.				006	4713
HILLTOP PARK	LA SALLE & NEWCOMB	Recreation & Park	155,792			013	4713
	HILLTOP PARK RESTROOM						

LAND DESCRIPTION *(with Facilities)*	ADDRESS	JURISDICTION	LAND AREA Sq. Ft	HISTORICAL LAND COST	HISTORICAL IMPROVEMENT	LOT	BLOCK
SHOREY CHILDRENS CENTER	OAKDALE & BALDWIN	Public Works	16,816	$13,500	$255,000	007	4714
	1030 Oakdale Avenue; SHOREY CHILDRENS CENTER						
ADAM ROGERS PARK	PALOU & JENNINGS	Recreation & Park	166,878	$550,000		001	4715
	RIDGETOP PLAYGROUND RESTROOM				*Includes Block 4715, Lot 002.*		
			ADAM ROGERS PARK: See Block 4715, Lot 001 for details.			002	4715
GEORGE WASHINGTON CARVER ELEMENTARY	2251' SE OF OAKDALE & KEITH ST	Real Estate/Administrative Services	108,155			003	4715
	George Washington Carver Elementary						
SOJOURNER TRUTH CHILD CTR	CASHMERE & HUDSON	Public Works	28,662	$43,000	$202,000	006	4720
	1 Cashmere Street; SOJOURNER TRUTH CHILD CTR						
YOUNGBLOOD-COLEMAN PLAYGROUND	HUDSON & KEITH	Recreation & Park	256,407	$105,200	$449,623	034	4720
	YOUNGBLOOD-COLEMAN REC CTR						
SEWER RIGHT-OF-WAY AT PALOU	1300 PALOU	PUC/Clean Water	2,500	$2,500		003B	4731
LOT (SURPLUS PROPERTY)	1051 PALOU	Public Works	4,396	$6,000		046	4756
STATION 17	1295 SHAFTER AVENUE	Fire Department	10,000	$20,000	$237,500	018	4792
	FIRE STATION #17						
VACANT LAND - SHAFTER	SHAFTER & FITCH	PUC/Clean Water	268,000	$220,000		001	4794
			Includes Block 4794, Lot 011; 4805-001; 4805-002; 4805-003; 4805-004; 4805-005; 4805-006; 4805-007; 4805-008; 4805-009; 4805-010; 4805-011; 4805-012; 4805-013; 4805-014; 4805-015; 4805-016; 4805-017; 4805-018; 4805-019, 4805-020; 4805-021; 4805-022, 4805-023; 4805-024.				
			VACANT LAND - SHAFTER: See Block 4794, Lot 001 for details.			011	4794
			VACANT LAND - SHAFTER: See Block 4794, Lot 001 for details.			001	4805
			VACANT LAND - SHAFTER: See Block 4794, Lot 001 for details.			002	4805
			VACANT LAND - SHAFTER: See Block 4794, Lot 001 for details.			003	4805
			VACANT LAND - SHAFTER: See Block 4794, Lot 001 for details.			004	4805
			VACANT LAND - SHAFTER: See Block 4794, Lot 001 for details.			005	4805
			VACANT LAND - SHAFTER: See Block 4794, Lot 001 for details.			006	4805

LAND DESCRIPTION *(with Facilities)*	ADDRESS	JURISDICTION	LAND AREA Sq. Ft	HISTORICAL LAND COST	HISTORICAL IMPROVEMENT	LOT	BLOCK
			VACANT LAND - SHAFTER: See Block 4794, Lot 001 for details.			007	4805
			VACANT LAND - SHAFTER: See Block 4794, Lot 001 for details.			008	4805
			VACANT LAND - SHAFTER: See Block 4794, Lot 001 for details.			009	4805
			VACANT LAND - SHAFTER: See Block 4794, Lot 001 for details.			010	4805
			VACANT LAND - SHAFTER: See Block 4794, Lot 001 for details			011	4805
			VACANT LAND - SHAFTER: See Block 4794, Lot 001 for details.			012	4805
			VACANT LAND - SHAFTER: See Block 4794, Lot 001 for details.			013	4805
			VACANT LAND - SHAFTER: See Block 4794, Lot 001 for details.			014	4805
			VACANT LAND - SHAFTER: See Block 4794, Lot 001 for details.			015	4805
			VACANT LAND - SHAFTER: See Block 4794, Lot 001 for details.			016	4805
			VACANT LAND - SHAFTER: See Block 4794, Lot 001 for details.			017	4805
			VACANT LAND - SHAFTER. See Block 4794, Lot 001 for details.			018	4805
			VACANT LAND - SHAFTER: See Block 4794, Lot 001 for details.			019	4805
			VACANT LAND - SHAFTER: See Block 4794, Lot 001 for details			020	4805
			VACANT LAND - SHAFTER. See Block 4794, Lot 001 for details.			021	4805
			VACANT LAND - SHAFTER: See Block 4794, Lot 001 for details.			022	4805
			VACANT LAND - SHAFTER: See Block 4794, Lot 001 for details			023	4805
			VACANT LAND - SHAFTER: See Block 4794, Lot 001 for details.			024	4805
VACATED STREET	SE OF HAWES & FORMER UNDERWOOD ST	Public Works	6,000			014	4806
PORT LANDS	N ARMSTRONG & GRIFFITH	Port of SF	51,121			*(Portion)* 002	4845

LAND DESCRIPTION *(with Facilities)*	ADDRESS	JURISDICTION	LAND AREA Sq. Ft	HISTORICAL LAND COST	HISTORICAL IMPROVEMENT	LOT	BLOCK
SOUTHEAST HEALTH CTR	2398 KEITH ST	Public Health	52,500	$110,250		016	4849
	SOUTHEAST AMBULATORY HEALTH CENTER						
PORT LANDS	NW BANCROFT & GRIFFITH	Port of SF	28,050			001	4852
VACANT LAND - BANCROFT	1400 BANCROFT	Public Works	5,000	$50		008	4866
GRIFFITH ST SEWAGE PUMPING STATION	GRIFFITH & GILMAN	PUC/Clean Water	900	$900	$62,000	024	4884
	GRIFFITH ST PUMP STATION						
PORT LANDS	SW FITCH & EGBERT	Port of SF	49,017			002	4917
VACANT LAND - FITZGERALD	1000 FITZGERALD AVENUE	Public Works	10,000	$100		009	4924
					Includes Block 4924, Lot 011.		
		VACANT LAND - FITZGERALD: See Block 4924, Lot 009 for details.				011	4924
PORT LANDS	NW GILMAN & EARL	Port of SF	51,121			002	4935
PEDESTRIAN OVERPASS	GILMAN & GRIFFITH ST	Public Works	2,556	$10,000		012	4937
BRET HARTE SCHOOL (ELEMENTARY)	1035 GILMAN AVENUE	SF Unified School District (SFUSD)	204,740	$397,500	$1,160,000	001	4944
Quitclaimed portion of Hollister Street (7,250 sq.ft.) from CCSF to SFUSD.	*BRET HARTE SCHOOL (ELEMENTARY)*		*Includes Block 4944, Lot 002; 4944-014; 4944-015; 4944-016; 4944-017; 4944-039; 4964-001; 4964-005; 4964-033; 4964-034; 4964-035; 4964-036; 4964-037; 4964-048.*				
		BRET HARTE SCHOOL (ELEMENTARY): See Block 4944, Lot 001 for details.				002	4944
		BRET HARTE SCHOOL (ELEMENTARY): See Block 4944, Lot 001 for details.				014	4944
		BRET HARTE SCHOOL (ELEMENTARY): See Block 4944, Lot 001 for details.				015	4944
		BRET HARTE SCHOOL (ELEMENTARY): See Block 4944, Lot 001 for details.				016	4944
		BRET HARTE SCHOOL (ELEMENTARY): See Block 4944, Lot 001 for details.				017	4944
		BRET HARTE SCHOOL (ELEMENTARY): See Block 4944, Lot 001 for details.				039	4944
GILMAN PLAYGROUND	GILMAN & GRIFFITH ST	Recreation & Park	306,053	$300,000	$5,000	005	4945
	GILMAN CLUBHOUSE; GILMAN RESTROOM			*Includes Block 4945, Lot 006; 4963-003; 4963-004*			
		GILMAN PLAYGROUND: See Block 4945, Lot 005 for details.				006	4945

LAND DESCRIPTION *(with Facilities)*	ADDRESS	JURISDICTION	LAND AREA Sq. Ft	HISTORICAL LAND COST	HISTORICAL IMPROVEMENT	LOT	BLOCK
					GILMAN PLAYGROUND: See Block 4945, Lot 005 for details.	003	4963
					GILMAN PLAYGROUND: See Block 4945, Lot 005 for details	004	4963
					BRET HARTE SCHOOL (ELEMENTARY): See Block 4944, Lot 001 for details.	001	4964
					BRET HARTE SCHOOL (ELEMENTARY): See Block 4944, Lot 001 for details	005	4964
INGERSON AVENUE LOTS (14 & 18)	850 INGERSON AVENUE	Real Estate/Administrative Services	5,000	$10,000	*Includes Block 4964, Lot 018.*	014	4964
					INGERSON AVENUE LOTS (14 & 18): See Block 4964, Lot 014 for details.	018	4964
					BRET HARTE SCHOOL (ELEMENTARY): See Block 4944, Lot 001 for details	033	4964
					BRET HARTE SCHOOL (ELEMENTARY): See Block 4944, Lot 001 for details.	034	4964
					BRET HARTE SCHOOL (ELEMENTARY): See Block 4944, Lot 001 for details.	035	4964
					BRET HARTE SCHOOL (ELEMENTARY): See Block 4944, Lot 001 for details.	036	4964
					BRET HARTE SCHOOL (ELEMENTARY): See Block 4944, Lot 001 for details.	037	4964
					BRET HARTE SCHOOL (ELEMENTARY): See Block 4944, Lot 001 for details.	048	4964
BAY VIEW PARK	100 BAYVIEW PARK ROAD	Recreation & Park	1,137,526	$130,000	*Includes Block 4991, Lot 005A.*	006	4977
					BAY VIEW PARK: See Block 4977, Lot 006 for details	005A	4991
BAYSHORE BLVD (LOT S-D)	JAMESTOWN ST & HARNEY WAY	Public Works	1,863	$500		005D	4991
KEY AVE (FUTURE EXTN)	KEY AVENUE & JENNINGS	Public Works	113,125	$10,000	*Includes Block 4991, Lot 043; 4991-056*	039	4991
					KEY AVE (FUTURE EXTN): See Block 4991, Lot 039 for details.	043	4991
					KEY AVE (FUTURE EXTN): See Block 4991, Lot 039 for details.	056	4991
3COM PARK INTERCHANGE	ALANA WAY	Public Works	28,793			067	4991

LAND DESCRIPTION *(with Facilities)*	ADDRESS	JURISDICTION	LAND AREA Sq. Ft	HISTORICAL LAND COST	HISTORICAL IMPROVEMENT	LOT	BLOCK
HARNEY WAY (REMAINDER)	HARNEY WAY & JAMESTOWN	Public Works	10,585	$7,500		078	4991
				Includes Block 5076, Lot 011; 5076-012; 5076-013.			
OPEN SPACE (LATHROP AVENUE & GILLETTE)	LATHROP AVENUE & GILLETTE	Recreation & Park	22,000	$100,000		081	4991
BAYVIEW HILL PARK/OPEN SPACE	JAMESTOWN & HAWES	Recreation & Park	691,907	$2,600,000		246	4991
CANDLESTICK PARK	JAMESTOWN STREET & HARNEY WAY	Recreation & Park	3,369,801	$5,000,000	$5,255,830	001	5000
	3COM PARK						
HUNTERS PT EXPWY (REMAINDER)	JAMESTOWN & HUNTERS POINT	Public Works	32,800	$1,500		014	5027
HESTER AVE (REMAINDER)	HESTER & BAYSHORE	Public Works	3,227	$4,500		009	5054A
					Includes Block 5069, Lot 034.		
			HESTER AVE (REMAINDER): See Block 5054A, Lot 009 for details.			034	5069
			HARNEY WAY (REMAINDER): See Block 4991, Lot 078 for details.			011	5076
			HARNEY WAY (REMAINDER): See Block 4991, Lot 078 for details.			012	5076
			HARNEY WAY (REMAINDER): See Block 4991, Lot 078 for details.			013	5076
SE WATER POLLUTION CONTROL PLANT	1700 JERROLD AVENUE	PUC/Clean Water	2,088,731	$12,200,000	$161,279,000	001	5227
47.951 acres	*CALWORKS - 1800 OAKDALE; S.E. GREENHOUSE; SE #1 & 2 WATER P. STA. -925; SE ADMIN BLDG 930; SE AERATION BLDG 200; SE BIN HOPPERS - 860; SE CENTRIFUGAL BLD'G - 840; SE COMMUNITY FACILITY; SE D. SLUDGE THK. TANK - 750; SE DIGEST GROUP #1 CTRL- 620; SE DIGEST GROUP #2 CTRL- 680; SE DIGESTER BLDG & BOILERS; SE DRYER BUILDING-800; SE LIME 830, 831 & 832 BLD'GS; SE MAINTENANCE BLDG 940; SE MAINTENANCE SOUTH -900; SE MAINTENANCE TRAILERS -941; SE OPERATORS BLDG 850; SE OXYGEN GEN BLDG 270; SE POST CHOR BLDG 521; SE PRE-TREATMENT BLDG 011; SE PRI EFF PUMP STATION 062; SE PRIMARY SLUDGE THK.-610; SE SEC THICKENING CONTROL BLDG; SE SECONDARY SLUDGE CTROL BLDG; SE SED BLDG #3 042; SE SED BLDGS #1 AND #2 040-041; SE SED. CONTROL - 043; SE SERVICE BLDG 870; SE SLUDGE FILTRATION -790*		*Includes Block 5280, Lot 001; 5281-001; 5304-001; 5304-002; 5304-003; 5304-004; 5304-005; 5304-006; 5304-007; 5304-008; 5304-013; 5304-016; 5304-017; 5304-023; 5313-001; 5313-001A; 5313-002; 5313-006; 5313-007; 5313-008; 5313-010; 5313-021; 5313-022; 5313-024; 5313-025; 5313-027.*				
BUREAU OF EQUIPMENT	1401 EVANS	Fire Department	64,000	$1,220,000	$780,000	017	5236
	ARSON TASK FORCE; BUREAU OF EQUIPMENT						
PUBLIC WHOLESALE PRODUCE MKT	2095 JERROLD AVE	Real Estate/Administrative Services	610,189	$2,160,000		004	5262
	Jerrold Avenue & Toland Street; PRODUCE MARKET-NORTH; PRODUCE MARKET-SOUTH		*Includes Block 5268, Lot 007; 5268-010; 5268-011; 5269-002; 5269-007; 5269-009; 5282-033(Portion); 5284A-004, 5284A-005; 5284A-006; 5285A-002*				

REAL PROPERTY OWNED BY THE CITY AND COUNTY OF SAN FRANCISCO

LAND DESCRIPTION *(with Facilities)*	ADDRESS	JURISDICTION	LAND AREA Sq. Ft	HISTORICAL LAND COST	HISTORICAL IMPROVEMENT	LOT	BLOCK
CENTRAL SHOPS	1758 JERROLD	Purchasing	88,427	$250,000	$900,000	009 (Portion)	5262
	GAS STATION AND SHED AREA; MAIN SHOP BUILDING - CENTRAL SHOPS; OFFICE AND SUB-SHOPS						
		PUBLIC WHOLESALE PRODUCE MKT: See Block 5262, Lot 004 for details.				007	5268
JERROLD AVE & POULTRY PL VACATED	JERROLD & RANKIN	Public Works	31,193	$93,000	*Includes Block 5269, Lot 008; 5282-030; 5282-031; 5282-033(Portion)*	010	5268
		PUBLIC WHOLESALE PRODUCE MKT: See Block 5262, Lot 004 for details.				010	5268
		PUBLIC WHOLESALE PRODUCE MKT: See Block 5262, Lot 004 for details.				011	5268
		PUBLIC WHOLESALE PRODUCE MKT: See Block 5262, Lot 004 for details.				002	5269
		PUBLIC WHOLESALE PRODUCE MKT: See Block 5262, Lot 004 for details.				007	5269
		JERROLD AVE & POULTRY PL VACATED: See Block 5268, Lot 010 for details				008	5269
		PUBLIC WHOLESALE PRODUCE MKT: See Block 5262, Lot 004 for details.				009	5269
		SE WATER POLLUTION CONTROL PLANT: See Block 5227, Lot 001 for details.				001	5280
		SE WATER POLLUTION CONTROL PLANT: See Block 5227, Lot 001 for details.				001	5281
CORPORATION YARD	901 RANKIN STREET	Telecommunications and Information Services	126,951	$287,000	$257,000	003	5281
	DTIS ADMIN & SHOPS, TELECOMM BUREAU TRAILER #1; TELECOMM BUREAU TRAILER #2				*Includes Block 5281, Lot 005.*		
		CORPORATION YARD. See Block 5281, Lot 003 for details.				005	5281
1900 NEWCOMB AVE	2000 NEWCOMB AVENUE	PUC/Clean Water	249,773	$500,000		006	5281
	CITY DIST DIV-ADMIN/BUS OFFICE				*Includes Block 5303, Lot 005, 5304-015*		
SLUDGE TREATMENT PLANT		PUC/Clean Water	64,395			007	5281
		JERROLD AVE & POULTRY PL VACATED: See Block 5268, Lot 010 for details.				030	5282
		JERROLD AVE & POULTRY PL VACATED: See Block 5268, Lot 010 for details.				031	5282
		JERROLD AVE & POULTRY PL VACATED: See Block 5268, Lot 010 for details.				033 (Portion)	5282

LAND DESCRIPTION *(with Facilities)*	ADDRESS	JURISDICTION	LAND AREA Sq. Ft	HISTORICAL LAND COST	HISTORICAL IMPROVEMENT	LOT	BLOCK
		PUBLIC WHOLESALE PRODUCE MKT: See Block 5262, Lot 004 for details.				033 *(Portion)*	5282
		PUBLIC WHOLESALE PRODUCE MKT: See Block 5262, Lot 004 for details.				004	5284A
		PUBLIC WHOLESALE PRODUCE MKT: See Block 5262, Lot 004 for details.				005	5284A
		PUBLIC WHOLESALE PRODUCE MKT: See Block 5262, Lot 004 for details.				006	5284A
		PUBLIC WHOLESALE PRODUCE MKT: See Block 5262, Lot 004 for details.				002	5285A
17' STRIP (LOT 4)	JERROLD & UPTON	Real Estate/Administrative Services	12,950	$26,000		004	**5286A**
STATION 9 SHOP & YARD	2245 JERROLD AVENUE *FIRE STATION #9 - Battalion HQ 10*	Fire Department	60,600	$120,000		006	**5286A**
UNDEDICATED ST (3RD ST & LA SALLE AVE)	3RD ST & LA SALLE AVE	Public Works	120			023B	**5296**
		1900 NEWCOMB AVE: See Block 5281, Lot 006 for details.				005	5303
		SE WATER POLLUTION CONTROL PLANT: See Block 5227, Lot 001 for details.				001	5304
		SE WATER POLLUTION CONTROL PLANT: See Block 5227, Lot 001 for details.				002	5304
		SE WATER POLLUTION CONTROL PLANT: See Block 5227, Lot 001 for details.				003	5304
		SE WATER POLLUTION CONTROL PLANT: See Block 5227, Lot 001 for details.				004	5304
		SE WATER POLLUTION CONTROL PLANT: See Block 5227, Lot 001 for details.				005	5304
		SE WATER POLLUTION CONTROL PLANT: See Block 5227, Lot 001 for details.				006	5304
		SE WATER POLLUTION CONTROL PLANT: See Block 5227, Lot 001 for details.				007	5304
		SE WATER POLLUTION CONTROL PLANT: See Block 5227, Lot 001 for details.				008	5304
		SE WATER POLLUTION CONTROL PLANT: See Block 5227, Lot 001 for details.				013	5304
		1900 NEWCOMB AVE: See Block 5281, Lot 006 for details.				015	5304
		SE WATER POLLUTION CONTROL PLANT: See Block 5227, Lot 001 for details.				016	5304

LAND DESCRIPTION *(with Facilities)*	ADDRESS	JURISDICTION	LAND AREA Sq. Ft	HISTORICAL LAND COST	HISTORICAL IMPROVEMENT	LOT	BLOCK
		SE WATER POLLUTION CONTROL PLANT. See Block 5227, Lot 001 for details.				017	5304
		SE WATER POLLUTION CONTROL PLANT: See Block 5227, Lot 001 for details.				023	5304
PUMP STATION	NEWCOMB & KEITH ST *PUMP STATION (NEWCOMB)*	PUC/Water Department	1,875	$3,000		013C	5308
FACILITIES MANAGEMENT OFFICES	1551 NEWCOMB AVENUE *FACILITIES MANAGEMENT OFFICES*	SF Unified School District (SFUSD)	40,000	$120,000	$771,000	001 *(Portion)*	5310
JOSEPH LEE RECREATION CTR	OAKDALE & MENDELL ST *JOSEPH LEE REC CENTER*	Recreation & Park	80,000	$240,000	$1,242,000	001 *(Portion)*	5310
SO SAN FRANCISCO OPERA HOUSE	4705 THIRD STREET *SO SAN FRANCISCO OPERA HOUSE*	Arts Commission	30,600	$125,000	$25,000	036	5311
		SE WATER POLLUTION CONTROL PLANT: See Block 5227, Lot 001 for details.				001	5313
		SE WATER POLLUTION CONTROL PLANT: See Block 5227, Lot 001 for details.				001A	5313
		SE WATER POLLUTION CONTROL PLANT: See Block 5227, Lot 001 for details.				002	5313
		SE WATER POLLUTION CONTROL PLANT: See Block 5227, Lot 001 for details.				006	5313
		SE WATER POLLUTION CONTROL PLANT: See Block 5227, Lot 001 for details.				007	5313
		SE WATER POLLUTION CONTROL PLANT: See Block 5227, Lot 001 for details.				008	5313
		SE WATER POLLUTION CONTROL PLANT: See Block 5227, Lot 001 for details.				010	5313
		SE WATER POLLUTION CONTROL PLANT: See Block 5227, Lot 001 for details.				021	5313
		SE WATER POLLUTION CONTROL PLANT: See Block 5227, Lot 001 for details.				022	5313
		SE WATER POLLUTION CONTROL PLANT: See Block 5227, Lot 001 for details.				024	5313
		SE WATER POLLUTION CONTROL PLANT: See Block 5227, Lot 001 for details.				025	5313
		SE WATER POLLUTION CONTROL PLANT: See Block 5227, Lot 001 for details.				027	5313
OPEN SPACE (QUESADA)	QUESADA & PHELPS	Recreation & Park	37,500	$234,375		005	5328
		Includes Block 5328, Lot 006; 5328-007; 5328-008; 5328-009, 5328-017; 5328-018, 5328-019, 5328-020, 5328-021; 5328-022; 5328-023; 5328-025, 5328-028, 5328-029.					

LAND DESCRIPTION *(with Facilities)*	ADDRESS	JURISDICTION	LAND AREA Sq. Ft	HISTORICAL LAND COST	HISTORICAL IMPROVEMENT	LOT	BLOCK
		OPEN SPACE (QUESADA): See Block 5328, Lot 005 for details.				006	5328
		OPEN SPACE (QUESADA): See Block 5328, Lot 005 for details.				007	5328
		OPEN SPACE (QUESADA): See Block 5328, Lot 005 for details.				008	5328
		OPEN SPACE (QUESADA): See Block 5328, Lot 005 for details.				009	5328
		OPEN SPACE (QUESADA): See Block 5328, Lot 005 for details.				017	5328
		OPEN SPACE (QUESADA): See Block 5328, Lot 005 for details.				018	5328
		OPEN SPACE (QUESADA): See Block 5328, Lot 005 for details.				019	5328
		OPEN SPACE (QUESADA): See Block 5328, Lot 005 for details.				020	5328
		OPEN SPACE (QUESADA): See Block 5328, Lot 005 for details.				021	5328
		OPEN SPACE (QUESADA): See Block 5328, Lot 005 for details.				022	5328
		OPEN SPACE (QUESADA): See Block 5328, Lot 005 for details.				023	5328
		OPEN SPACE (QUESADA): See Block 5328, Lot 005 for details.				025	5328
		OPEN SPACE (QUESADA): See Block 5328, Lot 005 for details.				028	5328
		OPEN SPACE (QUESADA): See Block 5328, Lot 005 for details.				029	5328
SOUTHERN FWY (REMAINDER) AT PALOU	PALOU & RANKIN	Public Works	8,900	$17,000		055	**5331**
(Used as a Mini Park)					*Includes Block 5331, Lot 057.*		
		SOUTHERN FWY (REMAINDER) AT PALOU: See Block 5331, Lot 055 for details.				057	5331
ANNA E WADEN LIBRARY	5075 3RD STREET	Public Library	7,378	$49,000	$235,000	006A	**5339**
	ANNA E. WADEN LIBRARY (BAYVIEW)				*Includes Block 5339, Lot 006B; 5339-007.*		
		ANNA E WADEN LIBRARY: See Block 5339, Lot 006A for details.				006B	5339
		ANNA E WADEN LIBRARY: See Block 5339, Lot 006A for details.				007	5339
FREMONT SCHOOL (ELEMENTARY) (CLOSED)	2055 SILVER AVENUE	SF Unified School District (SFUSD)	225,118	$900,000	$843,000	005	**5346**
Leased Site	*FREMONT SCHOOL (ELEMENTARY) (CLOSED)*		*Includes Block 5346, Lot 010; 5346-017; 5347-001; 5347-002; 5347-008; 5347-045; 5351-022*				

LAND DESCRIPTION *(with Facilities)*	ADDRESS	JURISDICTION	LAND AREA Sq. Ft	HISTORICAL LAND COST	HISTORICAL IMPROVEMENT	LOT	BLOCK
		FREMONT SCHOOL (ELEMENTARY) (CLOSED): See Block 5346, Lot 005 for details.				010	5346
		FREMONT SCHOOL (ELEMENTARY) (CLOSED): See Block 5346, Lot 005 for details				017	5346
		FREMONT SCHOOL (ELEMENTARY) (CLOSEO): See Block 5346, Lot 005 for details.				001	5347
		FREMONT SCHOOL (ELEMENTARY) (CLOSEO): See Block 5346, Lot 005 for details.				002	5347
		FREMONT SCHOOL (ELEMENTARY) (CLOSED): See Block 5346, Lot 005 for details.				008	5347
		FREMONT SCHOOL (ELEMENTARY) (CLOSEO): See Block 5346, Lot 005 for details.				045	5347
SOUTHERN FWY (REMAINDER) AT THOMAS	2198 THOMAS AVE	Public Works	3,500	$7,000		048	**5350**
					Includes Block 5350, Lot 050.		
		SOUTHERN FWY (REMAINOER) AT THOMAS: See Block 5350, Lot 048 for details.				050	5350
PHILLIP & SALA BURTON HIGH SCHOOL	45 CONKLING STREET	SF Unified School District (SFUSD)	269,592	$1,100,000	$2,368,000	001	**5351**
	PHILLIP & SALA BURTON HIGH SCHOOL				*Includes Block 5351, Lot 002, 5379-053; 5379-054, 5380-024*		
		PHILLIP & SALA BURTON HIGH SCHOOL: See Block 5351, Lot 001 for details.				002	5351
		FREMONT SCHOOL (ELEMENTARY) (CLOSEO): See Block 5346, Lot 005 for details.				022	5351
DR. CHARLES R. DREW SCHODL (ELEMENTARY)	50 POMONA STREET	SF Unified School District (SFUSD)	120,000	$192,000	$435,000	001	**5356**
	DR. CHARLES R DREW SCHOOL (ELEMENTARY)				*Includes Block 5356, Lot 022*		
		OR. CHARLES R. OREW SCHOOL (ELEMENTARY): See Block 5356, Lot 001 for details.				022	5356
UNDEDICATED STREET	NW OF HELENA ST & ELMIRA ST	Real Estate/Administrative Services	500			068	**5369**
UNDEDICATED STREET	AUGUSTA & CHARTER OAK	Public Works	1,688			066	**5376**
SOUTHERN FWY (REMAINDER) AT ELMIRA	101 ELMIRA	Public Works	3,000	$10,000		068	**5377**
					Includes Block 5378, Lot 058		
		SOUTHERN FWY (REMAINDER) AT ELMIRA: See Block 5377, Lot 068 for details.				058	5378
		PHILLIP & SALA BURTON HIGH SCHOOL: See Block 5351, Lot 001 for details.				053	5379
		PHILLIP & SALA BURTON HIGH SCHOOL: See Block 5351, Lot 001 for details				054	5379

LAND DESCRIPTION *(with Facilities)*	ADDRESS	JURISDICTION	LAND AREA Sq. Ft	HISTORICAL LAND COST	HISTORICAL IMPROVEMENT	LOT	BLOCK
		PHILLIP & SALA BURTON HIGH SCHOOL: See Block 5351, Lot 001 for details.				024	5380
SEWER RIGHT-OF-WAY AT QUINT	QUINT & REVERE	PUC/Clean Water	2,500	$1,000		015	5384C
BAYSHORE BLVD (REMAINDER)	BAYSHORE & SILVER	Public Works	37,166	$3,500		045	5392
				Includes Block 5402, Lot 070, 5431A-010.			
SILVER TERRACE PLAYGROUND	SILVER & BAYSHORE BOULEVARD	Recreation & Park	244,372	$105,000	$118,000	011	5396
	SILVER TERRACE BLEACHERS; SILVER TERRACE PG: BLEACHERS, SILVER TERRACE PG: CLUBHOUSE						
CITY-OWNED PARCEL (BAY SHORE BLVD & SILVER)	BAY SHORE BLVD & SILVER AVE	Public Works	1,116			060	5402
		BAYSHORE BLVD (REMAINDER): See Block 5392, Lot 045 for details.				070	5402
YOUNG COMMUNITY DEVELOPERS	1715 YOSEMITE	Mayor	2,500	$10,000	$27,000	009	5418
	YOUNG COMMUNITY DEVELOPERS						
BAYVIEW PLAYGROUND	3RD ST & ARMSTRONG	Recreation & Park	149,551	$250,000	$800,000	001	5420
	KING POOL BLDG						
S.F. COMMUNITY COLLEGE SOP	1960 CARROLL AVENUE	SF Community College District	23,155	$74,500	$42,800	004	5423A
	S.F. COMMUNITY COLLEGE						
BAYVIEW POLICE STATION	201 WILLIAMS AVE	Police	42,830	$1,072,500		010	5423A
Asset Transfer for 911 Communication System Bond sale.	*BAYVIEW POLICE STATION*						
		BAYSHORE BLVD (REMAINDER): See Block 5392, Lot 045 for details.				010	5431A
CITY-OWNED PARCEL (5434A026)	1961 Carroll Ave	Real Estate/Administrative Services	30			026	5434A
SLOPE PROTECTION-BAYSHORE BLVD AT DONNER	1970 DONNER	Public Works	79,515			040	5435
				Includes Block 5439, Lot 028; 5447-055; 5448-006; 5451-019			
TRAFFIC ISLAND AT CARROLL	CARROLL & QUINT St	Public Works	15,347	$1,200		012	5436
					Includes Block 5436, Lot 014.		
		TRAFFIC ISLAND AT CARROLL: See Block 5436, Lot 012 for details.				014	5436
		SLOPE PROTECTION-BAYSHORE BLVD AT DONNER: See Block 5435, Lot 040 for details.				028	5439

LAND DESCRIPTION *(with Facilities)*	ADDRESS	JURISDICTION	LAND AREA Sq. Ft	HISTORICAL LAND COST	HISTORICAL IMPROVEMENT	LOT	BLOCK
		SLOPE PROTECTION-BAYSHORE BLVD AT DONNER: See Block 5435, Lot 040 for details.				055	5447
		SLOPE PROTECTION-BAYSHORE BLVD AT DONNER: See Block 5435, Lot 040 for details				006	5448
		SLOPE PROTECTION-BAYSHORE BLVD AT DONNER: See Block 5435, Lot 040 for details.				019	5451
SLOPE PROTECTION-BAYSHORE FWY	BACHE & BENTON	Public Works	36,397			028	5458
			Includes Block 5467, Lot 017C; 5471-027; 5472-001; 5476-018; 5477-004; 5507-001A; 5693-037, 5693-038; 5695-023; 5819-010; 5820-034, 5821-003				
		SLOPE PROTECTION-BAYSHORE FWY: See Block 5458, Lot 028 for details.				017C	5467
		SLOPE PROTECTION-BAYSHORE FWY: See Block 5458, Lot 028 for details.				027	5471
		SLOPE PROTECTION-BAYSHORE FWY: See Block 5458, Lot 028 for details.				001	5472
		SLOPE PROTECTION-BAYSHORE FWY: See Block 5458, Lot 028 for details				018	5476
		SLOPE PROTECTION-BAYSHORE FWY: See Block 5458, Lot 028 for details.				004	5477
LE CONTE SCHOOL (ELEM. & CHILD CARE CTR.)	3125 CESAR CHAVEZ STREET	SF Unified School District (SFUSD)	64,153	$130,000	$422,000	001	5503
	LE CONTE SCHOOL (ELEM. & CHILD CARE CTR.)						
		SLOPE PROTECTION-BAYSHORE FWY: See Block 5458, Lot 028 for details.				001A	5507
CESAR CHAVEZ ST WIDENING	2845 CESAR CHAVEZ	Public Works	45,068	$332,500		024	5512
				Includes Block 5512, Lot 025, 5512-027.			
		CESAR CHAVEZ ST WIDENING: See Block 5512, Lot 024 for details.				025	5512
		CESAR CHAVEZ ST WIDENING: See Block 5512, Lot 024 for details.				027	5512
PRECITA PARK	PRECITA & FOLSOM ST	Recreation & Park	91,380	$126,000	$94,743	001	5516
TRAFFIC ISLAND AT PERALTA	PERALTA & MULLEN	Public Works	1,254	$1,000		008	5528
SLOPE PROTECTION-BAYSHORE BLVD	220 BAYSHORE BOULEVARD	Public Works	2,908			047	5533
					Includes Block 5582, Lot 001A.		
MULLEN AVE REALIGNMENT	50 RUTLEDGE	Public Works	13,790			011	5535
			Includes Block 5535, Lot 012; 5535-013; 5535-014; 5535-015; 5535-016; 5557-016, 5557-017				

LAND DESCRIPTION *(with Facilities)*	ADDRESS	JURISDICTION	LAND AREA Sq. Ft	HISTORICAL LAND COST	HISTORICAL IMPROVEMENT	LOT	BLOCK
		MULLEN AVE REALIGNMENT: See Block 5535, Lot 011 for details.				012	5535
		MULLEN AVE REALIGNMENT: See Block 5535, Lot 011 for details.				013	5535
		MULLEN AVE REALIGNMENT: See Block 5535, Lot 011 for details.				014	5535
		MULLEN AVE REALIGNMENT: See Block 5535, Lot 011 for details.				015	5535
		MULLEN AVE REALIGNMENT: See Block 5535, Lot 011 for details.				016	5535
MULLEN PERALTA OPEN SPACE	100 MULLEN	Recreation & Park	1,750	$95,000		014	**5538**
				Includes Block 5538, Lot 015; 5538-023; 5538-030.			
		MULLEN PERALTA OPEN SPACE: See Block 5538, Lot 014 for details.				015	5538
		MULLEN PERALTA OPEN SPACE: See Block 5538, Lot 014 for details.				023	5538
		MULLEN PERALTA OPEN SPACE: See Block 5538, Lot 014 for details.				030	5538
VACATED PORTION OF BOCANA ST	1502 SHOTWELL	Recreation & Park	6,937			044	**5547**
OPEN SPACE	1502 SHOTWELL	Recreation & Park	4,822	$30,000		046	**5547**
BERNAL HEIGHTS PARK	FOLSOM & BERNAL HEIGHTS	Recreation & Park	882,220	$750,000		002	**5548**
BERNAL HEIGHTS OPEN SPACE		Recreation & Park	172,664			004	**5548**
				Includes Block 5548, Lot 005; 5548-006; 5548-008; 5548-009; 5548-010; 5548-011; 5548-012; 5548-013; 5548-014; 5548-015; 5548-016; 5548-017, 5548-018.			
		BERNAL HEIGHTS OPEN SPACE: See Block 5548, Lot 004 for details.				005	5548
SLOPE PROTECTION-BERNAL HTS BL AT RUTLEDGE	RUTLEDGE & BREWSTER	Public Works	104,000	$73,000		005	**5548**
				Includes Block 5548, Lot 007; 5548-008; 5621-019; 5622-033; 5623-035; 5624-035; 5625-039; 5626-041; 5627-047; 5628-045; 5629-047, 5632-021, 5632-022; 5640-019; 5640-035; 5640-036; 5641-012; 5641-030.		
		BERNAL HEIGHTS OPEN SPACE: See Block 5548, Lot 004 for details.				006	5548
		SLOPE PROTECTION-BERNAL HTS BL AT RUTLEDGE: See Block 5548, Lot 005 for details.				007	5548

LAND DESCRIPTION *(with Facilities)*	ADDRESS	JURISDICTION	LAND AREA Sq. Ft	HISTORICAL LAND COST	HISTORICAL IMPROVEMENT	LOT	BLOCK
		BERNAL HEIGHTS OPEN SPACE: See Block 5548, Lot 004 for details.				008	5548
		SLOPE PROTECTION-BERNAL HTS BL AT RUTLEDGE: See Block 5548, Lot 005 for details.				008	5548
		BERNAL HEIGHTS OPEN SPACE: See Block 5548, Lot 004 for details.				009	5548
		BERNAL HEIGHTS OPEN SPACE: See Block 5548, Lot 004 for details.				010	5548
		BERNAL HEIGHTS OPEN SPACE: See Block 5548, Lot 004 for details.				011	5548
		BERNAL HEIGHTS OPEN SPACE: See Block 5548, Lot 004 for details.				012	5548
		BERNAL HEIGHTS OPEN SPACE: See Block 5548, Lot 004 for details.				013	5548
		BERNAL HEIGHTS OPEN SPACE: See Block 5548, Lot 004 for details.				014	5548
		BERNAL HEIGHTS OPEN SPACE: See Block 5548, Lot 004 for details.				015	5548
		BERNAL HEIGHTS OPEN SPACE: See Block 5548, Lot 004 for details.				016	5548
		BERNAL HEIGHTS OPEN SPACE: See Block 5548, Lot 004 for details.				017	5548
		BERNAL HEIGHTS OPEN SPACE: See Block 5548, Lot 004 for details.				018	5548
OPEN SPACE (BERNAL HEIGHTS)	FOLSOM & BERNAL HEIGHTS	Recreation & Park	8,750	$15,000		004	5556
		Includes Block 5556, Lot 005, 5556-006; 5556-056; 5556-057; 5556-058					
		OPEN SPACE (BERNAL HEIGHTS): See Block 5556, Lot 004 for details.				005	5556
		OPEN SPACE (BERNAL HEIGHTS): See Block 5556, Lot 004 for details.				006	5556
BREWSTER AVENUE REALIGNMENT	BREWSTER & ESMERALDA	Public Works	4,550	$109,000		028	5556
		Includes Block 5556, Lot 029, 5556-030.					
		BREWSTER AVENUE REALIGNMENT: See Block 5556, Lot 028 for details.				029	5556
		BREWSTER AVENUE REALIGNMENT: See Block 5556, Lot 028 for details.				030	5556
		OPEN SPACE (BERNAL HEIGHTS): See Block 5556, Lot 004 for details.				056	5556
		OPEN SPACE (BERNAL HEIGHTS). See Block 5556, Lot 004 for details.				057	5556

LAND DESCRIPTION *(with Facilities)*	ADDRESS	JURISDICTION	LAND AREA Sq. Ft	HISTORICAL LAND COST	HISTORICAL IMPROVEMENT	LOT	BLOCK
		OPEN SPACE (BERNAL HEIGHTS): See Block 5556, Lot 004 for details.				058	5556
		MULLEN AVE REALIGNMENT: See Block 5535, Lot 011 for details.				016	5557
		MULLEN AVE REALIGNMENT: See Block 5535, Lot 011 for details.				017	5557
		SLOPE PROTECTION-BAYSHORE BLVD: See Block 5533, Lot 047 for details.				001A	5582
MAINTENANCE AND OPERATIONS	834 TOLAND STREET	SF Unified School District (SFUSD)	257,620	$378,000	$323,000	001	**5588A**
	CITY DIST DIV/WAREHOUSE; MAINTENANCE AND OPERATIONS				*Includes Block 5589A, Lot 003.*		
17' STRIP LAND	MCKINNON & BARNEVELD	Real Estate/Administrative Services	5,417	$6,000		004	**5588A**
		MAINTENANCE AND OPERATIONS: See Block 5588A, Lot 001 for details.				003	5589A
ALEMANY ST & SAN BRUNO (REMAINDER)	445 BAYSHORE BLVD	Public Works	850			043	**5607**
					Includes Block 5607, Lot 044.		
		ALEMANY ST & SAN BRUNO (REMAINDER): See Block 5607, Lot 043 for details.				044	5607
OPEN SPACE (BOCANA ST)	1 BONVIEW	Recreation & Park	21,325	$685,000		001	**5614**
			Includes Block 5614, Lot 002; 5614-003; 5614-004; 5614-005; 5614-047, 5614-048; 5614-049; 5614-050; 5614-051; 5614-052; 5614-053.				
		OPEN SPACE (BOCANA ST): See Block 5614, Lot 001 for details.				002	5614
		OPEN SPACE (BOCANA ST): See Block 5614, Lot 001 for details.				003	5614
		OPEN SPACE (BOCANA ST): See Block 5614, Lot 001 for details.				004	5614
		OPEN SPACE (BOCANA ST): See Block 5614, Lot 001 for details.				005	5614
		OPEN SPACE (BOCANA ST): See Block 5614, Lot 001 for details.				047	5614
		OPEN SPACE (BOCANA ST): See Block 5614, Lot 001 for details.				048	5614
		OPEN SPACE (BOCANA ST): See Block 5614, Lot 001 for details.				049	5614
		OPEN SPACE (BOCANA ST): See Block 5614, Lot 001 for details.				050	5614
		OPEN SPACE (BOCANA ST): See Block 5614, Lot 001 for details.				051	5614
		OPEN SPACE (BOCANA ST): See Block 5614, Lot 001 for details.				052	5614

LAND DESCRIPTION *(with Facilities)*	ADDRESS	JURISDICTION	LAND AREA Sq. Ft	HISTORICAL LAND COST	HISTORICAL IMPROVEMENT	LOT	BLOCK
		OPEN SPACE (BOCANA ST): See Block 5614, Lot 001 for details.				053	5614
COSO ST (VACATED PORTION)	1 BONVIEW	Recreation & Park	3,750			054	5614
OPEN SPACE (COLERIDGE)	82 COLERIDGE	Recreation & Park	9,000	$150,000	*Includes Block 5615, Lot 077,*	009	5615
		OPEN SPACE (COLERIDGE): See Block 5615, Lot 009 for details.				077	5615
MINI PARK	100 WINFIELD	Public Works	8,355			043	5617
		SLOPE PROTECTION-BERNAL HTS BL AT RUTLEDGE: See Block 5548, Lot 005 for details.				019	5621
		SLOPE PROTECTION-BERNAL HTS BL AT RUTLEDGE: See Block 5548, Lot 005 for details				033	5622
		SLOPE PROTECTION-BERNAL HTS BL AT RUTLEDGE: See Block 5548, Lot 005 for details				035	5623
		SLOPE PROTECTION-BERNAL HTS BL AT RUTLEDGE: See Block 5548, Lot 005 for details.				035	5624
		SLOPE PROTECTION-BERNAL HTS BL AT RUTLEDGE: See Block 5548, Lot 005 for details.				039	5625
		SLOPE PROTECTION-BERNAL HTS BL AT RUTLEDGE: See Block 5548, Lot 005 for details.				041	5626
		SLOPE PROTECTION-BERNAL HTS BL AT RUTLEDGE: See Block 5548, Lot 005 for details				047	5627
		SLOPE PROTECTION-BERNAL HTS BL AT RUTLEDGE: See Block 5548, Lot 005 for details.				045	5628
SLOPE PROTECTION-CHPMN & NEVDA	CHAPMAN & NEVADA STREET	Public Works	1,750	$400		021	5629
		SLOPE PROTECTION-BERNAL HTS BL AT RUTLEDGE: See Block 5548, Lot 005 for details.				047	5629
		SLOPE PROTECTION-BERNAL HTS BL AT RUTLEDGE: See Block 5548, Lot 005 for details.				021	5632
		SLOPE PROTECTION-BERNAL HTS BL AT RUTLEDGE: See Block 5548, Lot 005 for details.				022	5632
FRANCONIA ST ALIGNMENT	401 FRANCONIA	Public Works	2,282	$2,750		023	5635
		SLOPE PROTECTION-BERNAL HTS BL AT RUTLEDGE: See Block 5548, Lot 005 for details				019	5640
		SLOPE PROTECTION-BERNAL HTS BL AT RUTLEDGE: See Block 5548, Lot 005 for details.				035	5640

LAND DESCRIPTION *(with Facilities)*	ADDRESS	JURISDICTION	LAND AREA Sq. Ft	HISTORICAL LAND COST	HISTORICAL IMPROVEMENT	LOT	BLOCK
		SLOPE PROTECTION-BERNAL HTS BL AT RUTLEDGE: See Block 5548, Lot 005 for details.				036	5640
SLOPE PROTECTION-BERNAL HTS BL AT POWHATTAN	POWHATTAN & ROSENKRANZ	Public Works	17,181	$4,500		011	**5641**
		SLOPE PROTECTION-BERNAL HTS BL AT RUTLEDGE: See Block 5548, Lot 005 for details.				012	5641
		SLOPE PROTECTION-BERNAL HTS BL AT RUTLEDGE: See Block 5548, Lot 005 for details.				030	5641
		SLOPE PROTECTION-BAYSHORE FWY: See Block 5458, Lot 028 for details.				037	5693
		SLOPE PROTECTION-BAYSHORE FWY: See Block 5458, Lot 028 for details.				038	5693
		SLOPE PROTECTION-BAYSHORE FWY: See Block 5458, Lot 028 for details.				023	5695
PAUL REVERE SCHOOL (ELEMENTARY)	555 TOMPKINS STREET *PAUL REVERE SCHOOL (ELEMENTARY)*	SF Unified School District (SFUSD)	49,000 *Includes Block 5702, Lot 004, 5702-005; 5702-006; 5702-007; 5702-027; 5702-028; 5702-029; 5702-030.*	$121,500	$335,000	003	**5702**
		PAUL REVERE SCHOOL (ELEMENTARY): See Block 5702, Lot 003 for details.				004	5702
		PAUL REVERE SCHOOL (ELEMENTARY): See Block 5702, Lot 003 for details.				005	5702
		PAUL REVERE SCHOOL (ELEMENTARY): See Block 5702, Lot 003 for details.				006	5702
		PAUL REVERE SCHOOL (ELEMENTARY): See Block 5702, Lot 003 for details.				007	5702
		PAUL REVERE SCHOOL (ELEMENTARY): See Block 5702, Lot 003 for details.				027	5702
		PAUL REVERE SCHOOL (ELEMENTARY): See Block 5702, Lot 003 for details.				028	5702
		PAUL REVERE SCHOOL (ELEMENTARY): See Block 5702, Lot 003 for details.				029	5702
		PAUL REVERE SCHOOL (ELEMENTARY): See Block 5702, Lot 003 for details.				030	5702
BERNAL HTS SUBSTATION	425 ANDOVER *BERNAL HTS SUBSTATION*	Department of Public Transportation	1,750	$35,000		026	**5707**
BERNAL HEIGHTS LIBRARY	500 CORTLAND AVENUE *BERNAL HEIGHTS LIBRARY*	Public Library	10,690	$158,100	$41,000	027 *(Portion)*	**5707**
BERNAL HTS RECREATION CTR	500 CORTLAND *BERNAL HEIGHTS REC CTR*	Recreation & Park	30,648	$47,800	$124,000	027 *(Portion)*	**5707**

REAL PROPERTY OWNED BY THE CITY AND COUNTY OF SAN FRANCISCO

FISCAL YEAR 2000-2001

LAND DESCRIPTION *(with Facilities)*	ADDRESS	JURISDICTION	LAND AREA Sq. Ft	HISTORICAL LAND COST	HISTORICAL IMPROVEMENT	LOT	BLOCK
COLLEGE HILL RESERVOIR WATER FACILITIES	360 ELSIE	PUC/Water Department	346,850	$600,000		005	5710
	RESERVOIR/COVERED/COLLEGE HILL; WAT SUPP/HYPOCHL STA/COLL HILL				*Includes Block 5710, Lot 041.*		
		COLLEGE HILL RESERVOIR WATER FACILITIES: See Block 5710, Lot 005 for details				041	5710
HOLLY PARK	1 HOLLY PARK CIRCLE	Recreation & Park	326,700	$375,000	$115,000	001	5714A
	HOLLY PARK: RESTROOM					*(Former parcel number)*	
JUNIPERO SERRA SCHOOL (ELEMENTARY)	625 HOLLY PARK CIRCLE	SF Unified School District (SFUSD)	34,730	$70,000	$238,000	001	5718
	JUNIPERO SERRA SCHOOL (ELEMENTARY)						
STATION 32	194 PARK STREET	Fire Department	4,500	$9,000	$118,000	059	5720
	FIRE STATION #32						
PAUL REVERE SCHOOL ANNEX	610 TOMPKINS STREET	SF Unified School District (SFUSD)	31,500	$45,000	$334,000	001	5728
	PAUL REVERE SCHOOL ANNEX						
FARMERS MARKET	98 ALEMANY BOULEVARD	Agriculture/Weights & Measures	198,771	$180,000	$175,000	002	5731
	PRODUCE MKT. ADMIN BUILDING, PRODUCE MKT. FOOD STAND BLD #1; PRODUCE MKT. FOOD STAND BLD #2		*Includes Block 5731, Lot 003, 5733A-001; 5733A-002, 5734-002; 5734-003*				
		FARMERS MARKET: See Block 5731, Lot 002 for details.				003	5731
		FARMERS MARKET: See Block 5731, Lot 002 for details.				001	5733A
		FARMERS MARKET: See Block 5731, Lot 002 for details.				002	5733A
		FARMERS MARKET: See Block 5731, Lot 002 for details.				002	5734
		FARMERS MARKET: See Block 5731, Lot 002 for details				003	5734
ISLAIS CREEK LOTS (AT PUTNAM)	300 PUTNAM	PUC/Water Department	31,218	$90,000		005	5735
					Includes Block 5735, Lot 019.		
		ISLAIS CREEK LOTS (AT PUTNAM): See Block 5735, Lot 005 for details.				019	5735
ST MARY'S PLAYGROUND	MURRAY & JUSTIN ST	Recreation & Park	589,367	$400,000	$1,365,000	002	5801
	ST MARY'S PG: CLUBHSE/REC CTR.						
STATE RELINQUISHMENT	ALEMANY AT ST MARY'S PARK	Public Works	7,222			003	5801
ISLAIS CREEK LOTS (AT CRESCENT)	1100 CRESCENT AVE	PUC/Water Department	13,093	$21,200		002	5817
				Includes Block 5817, Lot 004; 5817-009; 5823-023.			

LAND DESCRIPTION *(with Facilities)*	ADDRESS	JURISDICTION	LAND AREA Sq. Ft	HISTORICAL LAND COST	HISTORICAL IMPROVEMENT	LOT	BLOCK
			ISLAIS CREEK LOTS (AT CRESCENT): See Block 5817, Lot 002 for details.			004	5817
			ISLAIS CREEK LOTS (AT CRESCENT): See Block 5817, Lot 002 for details.			009	5817
			SLOPE PROTECTION-BAYSHORE FWY: See Block 5458, Lot 028 for details.			010	5819
			SLOPE PROTECTION-BAYSHORE FWY: See Block 5458, Lot 028 for details.			034	5820
			SLOPE PROTECTION-BAYSHORE FWY: See Block 5458, Lot 028 for details.			003	5821
			ISLAIS CREEK LOTS (AT CRESCENT): See Block 5817, Lot 002 for details.			023	5823
MISSION ST PARCEL	4011 MISSION	Public Works	1,164			011A	**5835**
					Includes Block 5835, Lot 055A.		
			MISSION ST PARCEL: See Block 5835, Lot 011A for details.			055A	5835
SLOPE PROTECTION-ALEMANY BLVD	TRUMBULL & CRAUT	Public Works	310,475			030	**5840**
			Includes Block 5841, Lot 028; 5842-061; 5846-011; 5846-016; 5866-045; 5867-035; 5868-005; 5872-069; 5873-031; 5899-067.				
			SLOPE PROTECTION-ALEMANY BLVD: See Block 5840, Lot 030 for details.			028	5841
JUSTINE ST PARCEL	395 JUSTIN DR	Public Works	962			048	**5842**
			SLOPE PROTECTION-ALEMANY BLVD: See Block 5840, Lot 030 for details.			061	5842
			SLOPE PROTECTION-ALEMANY BLVD: See Block 5840, Lot 030 for details.			011	5846
			SLOPE PROTECTION-ALEMANY BLVD: See Block 5840, Lot 030 for details.			016	5846
ISLAIS CREEK LOTS (AT BOYLSTON)	BOYLSTON & GAVEN ST	PUC/Water Department	19,935	$13,000		023	**5848**
					Includes Block 5848, Lot 035; 5853-044		
			ISLAIS CREEK LOTS (AT BOYLSTON): See Block 5848, Lot 023 for details.			035	5848
			ISLAIS CREEK LOTS (AT BOYLSTON): See Block 5848, Lot 023 for details.			044	5853
			SLOPE PROTECTION-ALEMANY BLVD: See Block 5840, Lot 030 for details.			045	5866
			SLOPE PROTECTION-ALEMANY BLVD: See Block 5840, Lot 030 for details.			035	5867
			SLOPE PROTECTION-ALEMANY BLVD: See Block 5840, Lot 030 for details.			005	5868

LAND DESCRIPTION *(with Facilities)*	ADDRESS	JURISDICTION	LAND AREA Sq. Ft	HISTORICAL LAND COST	HISTORICAL IMPROVEMENT	LOT	BLOCK
		SLOPE PROTECTION-ALEMANY BLVD: See Block 5840, Lot 030 for details.				069	5872
		SLOPE PROTECTION-ALEMANY BLVD: See Block 5840, Lot 030 for details.				031	5873
DISTRICT 3 HEALTH CTR	1525 SILVER AVENUE *HEALTH CENTER THREE*	Public Health	13,125	$120,000	$56,000	023	5881
PUBLIC WORKS LANDS	691 ALEMANY	Public Works	11,131			058	5886
					Includes Block 5897, Lot 039; 5898-001		
		PUBLIC WORKS LANDS: See Block 5886, Lot 058 for details.				039	5897
		PUBLIC WORKS LANDS: See Block 5886, Lot 058 for details.				001	5898
		SLOPE PROTECTION-ALEMANY BLVD: See Block 5840, Lot 030 for details.				067	5899
HILLCREST SCHOOL (ELEMENTARY)	810 SILVER AVENUE *HILLCREST SCHOOL (ELEMENTARY)*	SF Unified School District (SFUSD)	106,154	$210,000	$1,110,000	004	5911
					Includes Block 5911, Lot 005.		
		HILLCREST SCHOOL (ELEMENTARY): See Block 5911, Lot 004 for details.				005	5911
STATION 42	2430 SAN BRUNO AVENUE *FIRE STATION #42*	Fire Department	6,000	$18,000	$40,000	004	5924
PORTOLA PLAYGROUND	FELTON & HOLYOKE ST *PORTOLA REC CENTER*	Recreation & Park	216,000	$435,000	$1,398,000	001	5929
					Includes Block 5929, Lot 001A; 5930-001; 5930-001A		
		PORTOLA PLAYGROUND: See Block 5929, Lot 001 for details.				001A	5929
		PORTOLA PLAYGROUND: See Block 5929, Lot 001 for details.				001	5930
		PORTOLA PLAYGROUND: See Block 5929, Lot 001 for details.				001A	5930
UNDEDICATED ST (LA GRANDE & MANSFIELD)	LA GRANDE & MANSFIELD	Public Works	376			001	5963A
UNIVERSITY MOUND RESERVOIR WATER FACILITIES	UNIVERSITY & FELTON *PUMP ST/UNSTAFFED/ALEMANY; PUMP ST/UNSTAFFED/MCLAREN PARK; RESERVOIR/COV/UNIVERSITY MOUND, WAT SUPP/HYPOCHLOR STA/UCSF*	PUC/Water Department	1,495,197	$2,315,000		002	5973
PORTOLA OFFSTREET PARKING	201 GIRARD	Real Estate/Administrative Services	5,100	$22,900		025	5981
					Includes Block 5981, Lot 026.		
		PORTOLA OFFSTREET PARKING: See Block 5981, Lot 025 for details.				026	5981

LAND DESCRIPTION *(with Facilities)*	ADDRESS	JURISDICTION	LAND AREA Sq. Ft	HISTORICAL LAND COST	HISTORICAL IMPROVEMENT	LOT	BLOCK
MARTIN LUTHER KING JR. HIGH SCHOOL	350 GIRARD STREET *MARTIN LUTHER KING JR. HIGH SCHOOL*	SF Unified School District (SFUSD)	216,000	$1,500,000	$972,000	002	5983
E.R. TAYLOR SCHOOL (ELEMENTARY)	423 BURROWS STREET *E.R. TAYLOR SCHOOL (ELEMENTARY)*	SF Unified School District (SFUSD)	96,000	$120,000	$448,000	001	5985
JOHN MCLAREN PARK PARCEL (LA GRANDE AVE)	LA GRANDE AVE & BURROWS ST	Recreation & Park	257			034	6003
MONROE SCHOOL (ELEMENTARY)	260 MADRID STREET *MONROE SCHOOL (ELEMENTARY)*	SF Unified School District (SFUSD)	70,000	$140,000	$234,000	024	6010
S.F. COMMUNITY SCHOOL Quitclaimed from CCSF to SFUSD	125 EXCELSIOR AVE *S.F. COMMUNITY SCHOOL*	SF Unified School District (SFUSD)	60,000	$120,000	$352,000	005	6012
MUNICH STREET PUMP STATION	273 MUNICH *Munich Street Pump Station*	PUC/Water Department	2,400	$5,000		024	6024
LUTHER BURBANK JR. HIGH SCHOOL	325 LA GRANDE AVENUE *LUTHER BURBANK JR. HIGH SCHOOL*	SF Unified School District (SFUSD)	572,814	$197,000	$3,035,000	002	6071
CLEVELAND SCHOOL (ELEMENTARY)	455 ATHENS *CLEVELAND SCHOOL (ELEMENTARY)*	SF Unified School District (SFUSD)	60,000	$120,000	$168,000	003	6075
EXCELSIOR PLAYGROUND	536 EDINBURGH *EXCELSIOR PLAYGROUND & CLUBHSE*	Recreation & Park	70,000	$105,000	$34,920	008	6088
JOHN MCLAREN PARK PARCEL (DUBLIN ST)	101 Dublin St	Recreation & Park	2,924			001	6096
WOODROW WILSON SR. HIGH	400 MANSELL ST. *WOODROW WILSON SR. HIGH*	SF Unified School District (SFUSD)	774,000	$1,550,000		016	6126
DWIGHT ST PARCEL	859 DWIGHT	Public Works	1,000	$500		031	6130
CITY-OWNED PARCEL (6163038)	MANSELL AVE & HAMILTON ST	Real Estate/Administrative Services	41			038	6163
EL DORADO SCHOOL (ELEM)	70 DELTA STREET *EL DORADO SCHOOL (ELEM)*	SF Unified School District (SFUSD)	203,492	$400,000 *Includes Block 6164, Lot 024; 6179-002(Portion).*	$260,000	040	6163
		EL DORADO SCHOOL (ELEM): See Block 6163, Lot 040 for details.				024	6164
		EL DORADO SCHOOL (ELEM): See Block 6163, Lot 040 for details.				002 *(Portion)*	6179

REAL PROPERTY OWNED BY THE CITY AND COUNTY OF SAN FRANCISCO

FISCAL YEAR 2000-2001

LAND DESCRIPTION *(with Facilities)*	ADDRESS	JURISDICTION	LAND AREA Sq. Ft	HISTORICAL LAND COST	HISTORICAL IMPROVEMENT	LOT	BLOCK
WILDE AVE RESERVOIR	DELTA & WILDE *WILDE AVE RESERVOIR*	PUC/Water Department	14,839	$30,000		002 *(Portion)*	6179
JOHN MCLAREN PARK PARCEL (ALBERTA ST)	69 ALBERTA ST	Recreation & Park	2,500			034	6189
JOHN MCLAREN PARK	154 DELTA *HERZ CLUBHOUSE; HERZ PLGRND-COFFMAN POOL; LOUIS SUTTER CLUBHOUSE; MC LAREN GOLF COURSE CLUBHOUSE, McLAREN PARK POLICE STABLES*	Recreation & Park	13,850,991	$4,755,000	$925,000 *Includes Block 6220, Lot 002*	066	6190
ALPHA ST WIDENING (REMAINDER)	301 WILDE	Public Works	1,800	$4,000		074	6192
STATION 44	1298 GIRARD STREET *FIRE STATION #44*	Fire Department	6,000	$12,000	$55,000	010	6194
REIS TRACT LOTS - TUCKER	122 TUCKER	PUC/Water Department	57,052	$46,000		008	6201
			Includes Block 6201, Lot 037; 6202-002; 6202-003; 6202-045; 6208-018; 6208-019, 6208-020; 6208-021; 6208-022; 6208-028; 6208-029; 6208-030; 6208-031.				
		REIS TRACT LOTS - TUCKER: See Block 6201, Lot 008 for details.				037	6201
		REIS TRACT LOTS - TUCKER: See Block 6201, Lot 008 for details.				002	6202
		REIS TRACT LOTS - TUCKER: See Block 6201, Lot 008 for details				003	6202
		REIS TRACT LOTS - TUCKER: See Block 6201, Lot 008 for details				045	6202
		REIS TRACT LOTS - TUCKER: See Block 6201, Lot 008 for details				018	6208
		REIS TRACT LOTS - TUCKER: See Block 6201, Lot 008 for details.				019	6208
		REIS TRACT LOTS - TUCKER: See Block 6201, Lot 008 for details.				020	6208
		REIS TRACT LOTS - TUCKER: See Block 6201, Lot 008 for details.				021	6208
		REIS TRACT LOTS - TUCKER: See Block 6201, Lot 008 for details.				022	6208
		REIS TRACT LOTS - TUCKER: See Block 6201, Lot 008 for details				028	6208
		REIS TRACT LOTS - TUCKER: See Block 6201, Lot 008 for details				029	6208
		REIS TRACT LOTS - TUCKER: See Block 6201, Lot 008 for details.				030	6208

LAND DESCRIPTION *(with Facilities)*	ADDRESS	JURISDICTION	LAND AREA Sq. Ft	HISTORICAL LAND COST	HISTORICAL IMPROVEMENT	LOT	BLOCK
		REIS TRACT LOTS - TUCKER: See Block 6201, Lot 008 for details.				031	6208
		JOHN MCLAREN PARK: See Block 6190, Lot 066 for details.				002	6220
VISITACION VALLEY JR. HIGH SCHOOL	450 RAYMOND AVENUE	SF Unified School District (SFUSD)	383,985	$630,000		001	**6221**
	VISITACION VALLEY JR. HIGH SCHOOL		*Includes Block 6221, Lot 002(Portion); 6221-003(Quitclaimed from CCSF to SFUSD).*				
CANDLESTICK COVE CHILD CARE CENTER	500 RAYMOND AVENUE	SF Unified School District (SFUSD)	55,000	$110,000		002	**6221**
	CANDLESTICK COVE CHILD CARE CENTER					*(Portion)*	
		VISITACION VALLEY JR. HIGH SCHOOL: See Block 6221, Lot 001 for details.				002	6221
						(Portion)	
		VISITACION VALLEY JR. HIGH SCHOOL: See Block 6221, Lot 001 for details.				003	6221
						(Quitclaimed from CCSF to SFUSD)	
REIS TRACT LOTS - ARLETA I	146 ARLETA	PUC/Water Department	15,000	$22,500		013	**6235**
			Includes Block 6235, Lot 014; 6235-015; 6235-032; 6235-033; 6235-034.				
		REIS TRACT LOTS - ARLETA I: See Block 6235, Lot 013 for details.				014	6235
		REIS TRACT LOTS - ARLETA I: See Block 6235, Lot 013 for details.				015	6235
		REIS TRACT LOTS - ARLETA I: See Block 6235, Lot 013 for details.				032	6235
		REIS TRACT LOTS - ARLETA I: See Block 6235, Lot 013 for details.				033	6235
		REIS TRACT LOTS - ARLETA I: See Block 6235, Lot 013 for details.				034	6235
VISITATION VALLEY COMM CTR	50 RAYMOND AVENUE	Recreation & Park	6,250	$16,500	$30,000	009	**6237**
	VISITACION VALLEY COMM CENTER		*Includes Block 6237, Lot 010; 6237-011; 6237-012; 6237-013.*				
		VISITATION VALLEY COMM CTR: See Block 6237, Lot 009 for details.				010	6237
		VISITATION VALLEY COMM CTR: See Block 6237, Lot 009 for details.				011	6237
		VISITATION VALLEY COMM CTR: See Block 6237, Lot 009 for details.				012	6237
		VISITATION VALLEY COMM CTR: See Block 6237, Lot 009 for details.				013	6237
REIS TRACT LOTS - ARLETA II	156 LELAND	PUC/Water Department	20,000	$37,500		012	**6238**
			Includes Block 6238, Lot 013; 6238-032; 6238-033; 6247-011; 6247-012; 6247-030; 6247-031.				

LAND DESCRIPTION *(with Facilities)*	ADDRESS	JURISDICTION	LAND AREA Sq. Ft	HISTORICAL LAND COST	HISTORICAL IMPROVEMENT	LOT	BLOCK
		REIS TRACT LOTS - ARLETA II: See Block 6238, Lot 012 for details.				013	6238
		REIS TRACT LOTS - ARLETA II: See Block 6238, Lot 012 for details.				032	6238
		REIS TRACT LOTS - ARLETA II: See Block 6238, Lot 012 for details.				033	6238
		REIS TRACT LOTS - ARLETA II: See Block 6238, Lot 012 for details.				011	6247
		REIS TRACT LOTS - ARLETA II: See Block 6238, Lot 012 for details.				012	6247
		REIS TRACT LOTS - ARLETA II: See Block 6238, Lot 012 for details.				030	6247
		REIS TRACT LOTS - ARLETA II: See Block 6238, Lot 012 for details.				031	6247
VISITACION VALLEY PLAYGROUND	LELAND & CORA *VISITACION VALLEY PG: COMM CTR*	Recreation & Park	89,619	$125,000	$55,820	001	6253
VISITACION VALLEY SCHOOL (ELEMENTARY)	55 SCHWERIN STREET *VISITACION VALLEY SCHOOL (ELEMENTARY)*	SF Unified School District (SFUSD)	84,552	$145,000	$580,000	001	6254
OUTER MISSION SUBSTATION	RUSSIA & LONDON *OUTER MISSION SUBSTATION*	Department of Public Transportation	5,000	$10,000		001	6272
AMAZON RESERVOIR TRACT	Moscow & Geneva St	PUC/Hetch Hetchy Water & Power	2,393,622	$3,400,000		001 *(Portion)*	6284A
CROCKER AMAZON PLAYGROUND Land area included in Amazon Reservoir Tract	MOSCOW & GENEVA *CROCKER AMAZON BASEBALL EAST; CROCKER AMAZON BASEBALL WEST, CROCKER AMAZON PG: CLUBHOUSE*	Recreation & Park		$3,400,000	$132,931	001 *(Portion)*	6284A
JOHN MCLAREN CHILD CARE CENTER	2055 SUNNYDALE AVENUE *JOHN MCLAREN CHILD CARE CENTER*	SF Unified School District (SFUSD)	250,000	$250,000	$1,210,000	002	6316
SEWER R/W LOT 16	15 CARRIZAL	PUC/Clean Water	1,000	$1,000		016	6323
STATION 43	720 MOSCOW STREET *FIRE STATION #43*	Fire Department	10,000	$55,000		024	6338
OPEN SPACE/KELLOCH & VELASCO	KELLOCH & VELASCO	Recreation & Park	77,342	$225,000		002	6361
			Includes Block 6361, Lot 003; 6361-004; 6361-005, 6361-006; 6361-007; 6361-008, 6361-009; 6361-010; 6361-011; 6361-012; 6361-013; 6361-014, 6361-015; 6361-016; 6361-017; 6361-027; 6361-028; 6361-029; 6361-030; 6361-031; 6361-032, 6361-033, 6361-034				
		OPEN SPACE/KELLOCH & VELASCO: See Block 6361, Lot 002 for details				003	6361

LAND DESCRIPTION *(with Facilities)*	ADDRESS	JURISDICTION	LAND AREA Sq. Ft	HISTORICAL LAND COST	HISTORICAL IMPROVEMENT	LOT	BLOCK
OPEN SPACE/KELLOCH & VELASCO: See Block 6361, Lot 002 for details.						004	6361
OPEN SPACE/KELLOCH & VELASCO: See Block 6361, Lot 002 for details.						005	6361
OPEN SPACE/KELLOCH & VELASCO: See Block 6361, Lot 002 for details.						006	6361
OPEN SPACE/KELLOCH & VELASCO: See Block 6361, Lot 002 for details.						007	6361
OPEN SPACE/KELLOCH & VELASCO: See Block 6361, Lot 002 for details.						008	6361
OPEN SPACE/KELLOCH & VELASCO: See Block 6361, Lot 002 for details.						009	6361
OPEN SPACE/KELLOCH & VELASCO: See Block 6361, Lot 002 for details.						010	6361
OPEN SPACE/KELLOCH & VELASCO: See Block 6361, Lot 002 for details.						011	6361
OPEN SPACE/KELLOCH & VELASCO: See Block 6361, Lot 002 for details.						012	6361
OPEN SPACE/KELLOCH & VELASCO: See Block 6361, Lot 002 for details.						013	6361
OPEN SPACE/KELLOCH & VELASCO: See Block 6361, Lot 002 for details.						014	6361
OPEN SPACE/KELLOCH & VELASCO: See Block 6361, Lot 002 for details.						015	6361
OPEN SPACE/KELLOCH & VELASCO: See Block 6361, Lot 002 for details.						016	6361
OPEN SPACE/KELLOCH & VELASCO: See Block 6361, Lot 002 for details.						017	6361
OPEN SPACE/KELLOCH & VELASCO: See Block 6361, Lot 002 for details.						027	6361
OPEN SPACE/KELLOCH & VELASCO: See Block 6361, Lot 002 for details.						028	6361
OPEN SPACE/KELLOCH & VELASCO: See Block 6361, Lot 002 for details.						029	6361
OPEN SPACE/KELLOCH & VELASCO: See Block 6361, Lot 002 for details.						030	6361
OPEN SPACE/KELLOCH & VELASCO: See Block 6361, Lot 002 for details.						031	6361
OPEN SPACE/KELLOCH & VELASCO: See Block 6361, Lot 002 for details.						032	6361
OPEN SPACE/KELLOCH & VELASCO: See Block 6361, Lot 002 for details.						033	6361

LAND DESCRIPTION *(with Facilities)*	ADDRESS	JURISDICTION	LAND AREA Sq. Ft	HISTORICAL LAND COST	HISTORICAL IMPROVEMENT	LOT	BLOCK
		OPEN SPACE/KELLOCH & VELASCO: See Block 6361, Lot 002 for details.				034	6361
SEWER RIGHT OF WAY	E OF LINDA VISTA STEPS, BTWN ROLPH & GENEVA	PUC/Clean Water	1,018			042	6396
					Includes Block 6396, Lot 043.		
		SEWER RIGHT OF WAY: See Block 6396, Lot 042 for details.				043	6396
GUADALUPE SCHOOL (ELEMENTARY)	859 PRAGUE STREET *GUADALUPE SCHOOL (ELEMENTARY)*	SF Unified School District (SFUSD)	88,081	$132,000	$255,000	001	6440
ALICE CHALMERS PLAYGROUND	BRUNSWICK & WHITTIER *A. CHALMERS PLGRND CLUBHOUSE*	Recreation & Park	73,485	$110,000	$22,000	001 *(Portion)*	6474
LONGFELLOW SCHOOL (ELEMENTARY)	755 MORSE STREET *LONGFELLOW SCHOOL (ELEMENTARY)*	SF Unified School District (SFUSD)	88,909	$135,000	$205,000	001 *(Portion)*	6474
NOE VALLEY OFFSTREET PARKING	4049 24TH ST	Real Estate/Administrative Services	5,700	$31,500	$15,250	023	6507
MISSION BRANCH LIBRARY	3359 24TH STREET *MISSION BRNCH LIBRARY*	Public Library	7,637	$21,000	$168,000	001	6515
MISSION CULTURAL CTR	2868 MISSION ST. *MISSION CULTURAL CENTER*	Arts Commission	9,895	$143,500	$256,500	007	6516
MISSION OFFSTREET PARKING	24TH ST & CAPP ST	Real Estate/Administrative Services	7,232	$56,000	$23,350	038	6517
GARFIELD SQUARE	3101 25TH ST *GARFIELD RECREATION HALL; GARFIELD SQ POOL BUILDING*	Recreation & Park	127,400	$256,000	$1,140,000	001	6523
GARFIELD SQUARE (ROW)	3101 25TH ST	Public Works	15,680			002	6523
MISSION NURSERY	2950 MISSION STREET *MISSION NURSERY*	SF Unified School District (SFUSD)	25,850	$139,000	$5,000 *Includes Block 6529, Lot 019; 6529-020.*	004	6529
		MISSION NURSERY: See Block 6529, Lot 004 for details.				019	6529
		MISSION NURSERY: See Block 6529, Lot 004 for details.				020	6529
OPEN SPACE (JURI COMMONS)	326 SAN JOSE AVE	Recreation & Park	10,433	$62,400		008	6532
NOE VALLEY BRANCH LIBRARY	451 JERSEY STREET *NOE VALLEY BRANCH LIBRARY*	Public Library	9,120	$12,500	$89,000	034	6539

LAND DESCRIPTION *(with Facilities)*	ADDRESS	JURISDICTION	LAND AREA Sq. Ft	HISTORICAL LAND COST	HISTORICAL IMPROVEMENT	LOT	BLOCK
CLIPPER ST BUFFER STRIP	782 CLIPPER STREET	Public Works	2,789			026	6541
				Includes Block 6542, Lot 019; 6542-022; 6544-022.			
			CLIPPER ST BUFFER STRIP: See Block 6541, Lot 026 for details.			019	6542
			CLIPPER ST BUFFER STRIP: See Block 6541, Lot 026 for details.			022	6542
			CLIPPER ST BUFFER STRIP: See Block 6541, Lot 026 for details.			022	6544
JAMES LICK JR. HIGH SCHOOL	1220 NOE STREET	SF Unified School District (SFUSD)	127,680	$250,000	$1,500,000	001	6547
	JAMES LICK JR. HIGH SCHOOL						
STATION 11	3880 26TH STREET	Fire Department	11,628	$23,000	$277,600	043	6551
	FIRE STATION #11 - Battalion HQ 6						
CESAR CHAVEZ ST (REMAINDER)	CESAR CHAVEZ & GUERRERO ST	Public Works	703	$10,750		009A	6567
OPEN SPACE (DUNCAN/CASTRO STREETS)	DUNCAN & CASTRO STREET	Recreation & Park	14,714	$126,000		024	6590
			Includes Block 6590, Lot 025; 6590-026; 6590-027; 6590-028; 6590-029.				
			OPEN SPACE (DUNCAN/CASTRO STREETS): See Block 6590, Lot 024 for details.			025	6590
			OPEN SPACE (DUNCAN/CASTRO STREETS): See Block 6590, Lot 024 for details.			026	6590
			OPEN SPACE (DUNCAN/CASTRO STREETS): See Block 6590, Lot 024 for details.			027	6590
			OPEN SPACE (DUNCAN/CASTRO STREETS): See Block 6590, Lot 024 for details.			028	6590
			OPEN SPACE (DUNCAN/CASTRO STREETS): See Block 6590, Lot 024 for details.			029	6590
UPPER NOE REC CENTER	DAY & SANCHEZ	Recreation & Park	109,440	$164,000	$1,553,000	007	6638
	UPPER NOE REC CENTER						
BUENA VISTA ALTERNATIVE ELEMENTARY SCHOOL	1670 NOE STREET	SF Unified School District (SFUSD)	41,040	$80,000	$250,000	001	6640
	BUENA VISTA ALTERNATIVE ELEMENTARY SCHOOL						
FAIRMOUNT SCHOOL (ELEM.)	65 CHENERY ST.	SF Unified School District (SFUSD)	125,819	$215,000	$220,000	008	6657
	FAIRMOUNT SCHOOL (ELEM.)						
SEWER RIGHT-OF-WAY	1790 DOLORES STREET	PUC/Clean Water	790	$800		013	6657

REAL PROPERTY OWNED BY THE CITY AND COUNTY OF SAN FRANCISCO

FISCAL YEAR 2000-2001

LAND DESCRIPTION *(with Facilities)*	ADDRESS	JURISDICTION	LAND AREA Sq. Ft	HISTORICAL LAND COST	HISTORICAL IMPROVEMENT	LOT	BLOCK
MISSION FREEWAY & BERNAL CUT	2 RANDALL STREET	Public Works	1,400	$9,000		018 *(Portion)*	6657
GLEN PARK SUBSTATION	3600 MISSION *GLEN PARK SUBSTATION*	Department of Public Transportation	2,832	$650		021 *(Portion)*	6661
SLOPE PROTECTION AT RANDALL	RANDALL & MISSION	Public Works	155,123	$35,850		021 *(Portion)*	6661
			Includes Block 6662, Lot 031; 6686-032; 6687-011; 6687-023; 6688-032; 6689-024; 6691-040; 6691-041, 6692-068, 6693-024, 6693-025; 6725-003(Portion); 6754A-007, 6754A-008; 6782-020, 6782-046.				
			SLOPE PROTECTION AT RANDALL: See Block 6661, Lot 021 for details.			031	6662
FAIRMOUNT PLAZA	FAIRMOUNT & MIGUEL	Recreation & Park	30,560	$27,000		001	6682A
			SLOPE PROTECTION AT RANDALL: See Block 6661, Lot 021 for details.			032	6686
			SLOPE PROTECTION AT RANDALL: See Block 6661, Lot 021 for details.			011	6687
			SLOPE PROTECTION AT RANDALL: See Block 6661, Lot 021 for details			023	6687
			SLOPE PROTECTION AT RANDALL: See Block 6661, Lot 021 for details			032	6688
			SLOPE PROTECTION AT RANDALL: See Block 6661, Lot 021 for details.			024	6689
			SLOPE PROTECTION AT RANDALL: See Block 6661, Lot 021 for details.			040	6691
			SLOPE PROTECTION AT RANDALL: See Block 6661, Lot 021 for details.			041	6691
			SLOPE PROTECTION AT RANDALL: See Block 6661, Lot 021 for details.			068	6692
			SLOPE PROTECTION AT RANDALL: See Block 6661, Lot 021 for details.			024	6693
			SLOPE PROTECTION AT RANDALL: See Block 6661, Lot 021 for details.			025	6693
O'SHAUGHNESSY BLVD (FUTURE WIDENING)	1317 BOSWORTH STREET	Public Works	20,054	$42,500		013	6706
Sale of these parcels is not in conformity with the General Plan.					*Includes Block 6706, Lot 014, 6706-015.*		
			O'SHAUGHNESSY BLVD (FUTURE WIDENING). See Block 6706, Lot 013 for details.			014	6706
			O'SHAUGHNESSY BLVD (FUTURE WIDENING): See Block 6706, Lot 013 for details.			015	6706

LAND DESCRIPTION *(with Facilities)*	ADDRESS	JURISDICTION	LAND AREA Sq. Ft	HISTORICAL LAND COST	HISTORICAL IMPROVEMENT	LOT	BLOCK
SLOPE PROTECTION AT SAN JOSE	SAN JOSE & MATEO	Public Works	9,983	$10,000		018	6719
					Includes Block 6719, Lot 019, 6719-023		
			SLOPE PROTECTION AT SAN JOSE: See Block 6719, Lot 018 for details			019	6719
			SLOPE PROTECTION AT SAN JOSE: See Block 6719, Lot 018 for details			023	6719
SAN JOSE AVE (REMAINDER AT CUVIER ST)	SAN JOSE & CUVIER STREET	Public Works	3,781	$5,500		030	6723
					Includes Block 6723, Lot 031		
			SAN JOSE AVE (REMAINDER AT CUVIER ST): See Block 6723, Lot 030 for details			031	6723
COLLEGE HILL STATION	318 ROANOKE ST	PUC/Water Department	2,386	$10,000		003	6725
	College Hill Station; SUNSET, COLLEGE HILL PRESS REG					*(Portion)*	
			SLOPE PROTECTION AT RANDALL: See Block 6661, Lot 021 for details			003	6725
						(Portion)	
BOSWORTH ST (FUTURE WIDENING)	BOSWORTH & ELK ST	Public Works	4,250	$10,000		040	6733A
Sale of these parcels is not in conformity with the General Plan.							
OPEN SPACE BOSWORTH & ELK STS	BOSWORTH ST & ELK ST	Public Works	24,238	$28,500		041	6733A
Sale of these parcels is not in conformity with the General Plan.							
OPEN SPACE (DOROTHY ERSKINE)	34 MARTHA AVE	Recreation & Park	34,229	$15,000		002	6735
					Includes Block 6735, Lot 003; 6735-004; 6735-005; 6735-006; 6735-007; 6735-008; 6735-009; 6735-010; 6735-011; 6735-012; 6735-013; 6735-014; 6761-017; 6761-018; 6761-019; 6761-020; 6761-021; 6761-022; 6761-023, 6761-024		
			OPEN SPACE (DOROTHY ERSKINE): See Block 6735, Lot 002 for details			003	6735
			OPEN SPACE (DOROTHY ERSKINE): See Block 6735, Lot 002 for details			004	6735
			OPEN SPACE (DOROTHY ERSKINE): See Block 6735, Lot 002 for details			005	6735
			OPEN SPACE (DOROTHY ERSKINE): See Block 6735, Lot 002 for details			006	6735
			OPEN SPACE (DOROTHY ERSKINE): See Block 6735, Lot 002 for details			007	6735
			OPEN SPACE (DOROTHY ERSKINE): See Block 6735, Lot 002 for details			008	6735
			OPEN SPACE (DOROTHY ERSKINE): See Block 6735, Lot 002 for details			009	6735

LAND DESCRIPTION *(with Facilities)*	ADDRESS	JURISDICTION	LAND AREA Sq. Ft	HISTORICAL LAND COST	HISTORICAL IMPROVEMENT	LOT	BLOCK
		OPEN SPACE (DOROTHY ERSKINE): See Block 6735, Lot 002 for details.				010	6735
		OPEN SPACE (DOROTHY ERSKINE): See Block 6735, Lot 002 for details.				011	6735
		OPEN SPACE (DOROTHY ERSKINE): See Block 6735, Lot 002 for details.				012	6735
		OPEN SPACE (DOROTHY ERSKINE): See Block 6735, Lot 002 for details.				013	6735
		OPEN SPACE (DOROTHY ERSKINE): See Block 6735, Lot 002 for details.				014	6735
SEWER R/W (FOR SEWER ACCESS) AT BURNSIDE & BOSWORTH	BURNSIDE & BOSWORTH	PUC/Clean Water	14,902	$15,000		029	**6736**
					Includes Block 6738, Lot 017; 6738-026		
BOSWORTH ST (REMAINDER AT BURNSIDE) Sale of these parcels is not in conformity with the General Plan.	BOSWORTH & BURNSIDE	Public Works	17,000	$62,750		033	**6736**
		SEWER R/W (FOR SEWER ACCESS) AT BURNSIDE & BOSWORTH. See Block 6736, Lot 029 for details.				017	6738
		SEWER R/W (FOR SEWER ACCESS) AT BURNSIDE & BOSWORTH See Block 6736, Lot 029 for details.				026	6738
BOSWORTH ST (REMAINDER AT 600 BOSWORTH) Sale of these parcels is not in conformity with the General Plan.	600 BOSWORTH STREET	Public Works	29,750	$110,000		030	**6738**
					Includes Block 6743, Lot 025; 6744-032		
		BOSWORTH ST (REMAINDER AT 600 BOSWORTH): See Block 6738, Lot 030 for details.				025	6743
		BOSWORTH ST (REMAINDER AT 600 BOSWORTH): See Block 6738, Lot 030 for details.				032	6744
SEWER R/W (FOR SEWER ACCESS) AT DIAMOND & BOSWORTH	DIAMOND & BOSWORTH	PUC/Clean Water	8,488	$15,000		029	**6745**
					Includes Block 6745, Lot 065		
		SEWER R/W (FOR SEWER ACCESS) AT DIAMOND & BOSWORTH: See Block 6745, Lot 029 for details.				065	6745
STATE RELINQUISHMENT	149 Milton St	Public Works	83			054	**6750**
		SLOPE PROTECTION AT RANDALL: See Block 6661, Lot 021 for details.				007	6754A
		SLOPE PROTECTION AT RANDALL: See Block 6661, Lot 021 for details.				008	6754A

LAND DESCRIPTION *(with Facilities)*	ADDRESS	JURISDICTION	LAND AREA Sq. Ft	HISTORICAL LAND COST	HISTORICAL IMPROVEMENT	LOT	BLOCK
STATE RELINQUISHMENT	SAN JOSE AVE BETWEEN DIAMOND & BOSWORTH	Public Works	21,775			024	6755
GLEN PARK SCHOOL (ELEMENTARY)	151 LIPPARD AVENUE *GLEN PARK SCHOOL (ELEMENTARY)*	SF Unified School District (SFUSD)	103,792	$120,000	$537,000	002	6757
		OPEN SPACE (DOROTHY ERSKINE): See Block 6735, Lot 002 for details.				017	6761
		OPEN SPACE (DOROTHY ERSKINE): See Block 6735, Lot 002 for details.				018	6761
		OPEN SPACE (DOROTHY ERSKINE): See Block 6735, Lot 002 for details.				019	6761
		OPEN SPACE (DOROTHY ERSKINE): See Block 6735, Lot 002 for details.				020	6761
		OPEN SPACE (DOROTHY ERSKINE): See Block 6735, Lot 002 for details.				021	6761
		OPEN SPACE (DOROTHY ERSKINE): See Block 6735, Lot 002 for details.				022	6761
		OPEN SPACE (DOROTHY ERSKINE): See Block 6735, Lot 002 for details.				023	6761
		OPEN SPACE (DOROTHY ERSKINE): See Block 6735, Lot 002 for details.				024	6761
SEWER R/W (FOR SEWER ACCESS) AT JOOST & BADEN I	JOOST & BADEN	PUC/Clean Water	5,000	$5,000		017	6765
					Includes Block 6765, Lot 042		
		SEWER R/W (FOR SEWER ACCESS) AT JOOST & BADEN I: See Block 6765, Lot 017 for details.				042	6765
SEWER R/W (FOR SEWER ACCESS) AT JOOST & BADEN II	JOOST & BADEN	PUC/Clean Water	3,500	$3,500		013	6770
					Includes Block 6770, Lot 044		
		SEWER R/W (FOR SEWER ACCESS) AT JOOST & BADEN II: See Block 6770, Lot 013 for details.				044	6770
OPEN SPACE (MONTEREY CONSERVATORY	230 MONTEREY BLVD	Recreation & Park	8,260	$219,200	$68,000	057	6770
		SLOPE PROTECTION AT RANDALL: See Block 6661, Lot 021 for details.				020	6782
		SLOPE PROTECTION AT RANDALL: See Block 6661, Lot 021 for details.				046	6782
CITY-OWNED PARCEL (6786008)	ALEMANY BLVD & MISSION ST	Real Estate/Administrative Services	8			008	6786

LAND DESCRIPTION *(with Facilities)*	ADDRESS	JURISDICTION	LAND AREA Sq. Ft	HISTORICAL LAND COST	HISTORICAL IMPROVEMENT	LOT	BLOCK
LAMARTINE ST SEWER R/W	185 CAYUGA AVE	PUC/Clean Water	5,000	$12,000		095	6786
EXCELSIOR LIBRARY	4400 MISSION STREET *EXCELSIOR LIBRARY*	Public Library	10,000	$75,000	$210,000	046	6797
20' STRIP ALONG E LINE	JUNIPERO SERRA BOULEVARD & BROTHERHOOO WAY	PUC/Clean Water	144,271	$150,000		001	6900
			Includes Block 6900, Lot 004; 6900-005, 6900-006; 6900-007.				
		20' STRIP ALONG E LINE: See Block 6900, Lot 001 for details.				004	6900
		20' STRIP ALONG E LINE: See Block 6900, Lot 001 for details.				005	6900
		20' STRIP ALONG E LINE: See Block 6900, Lot 001 for details.				006	6900
		20' STRIP ALONG E LINE: See Block 6900, Lot 001 for details.				007	6900
LUNADO COURT (Interior Circle)	101 LUNADO COURT	Public Works	541	$550		001	6912A
CORONA COURT (Interior Circle)	1 CORONA ST	Public Works	1,000	$1,000		001	6913A
ENTRAOA COURT (Interior Circle)	1 ENTRADA COURT	Public Works	15,394	$15,525		001	6917B
GENEVA AVE (REMAINDER AT OCEAN)	GENEVA & OCEAN	Public Works	8,541	$81,750		061	6946
				Includes Block 6947, Lot 008; 6948-026; 6948-027.			
		GENEVA AVE (REMAINDER AT OCEAN): See Block 6946, Lot 061 for details.				008	6947
		GENEVA AVE (REMAINDER AT OCEAN): See Block 6946, Lot 061 for details.				026	6948
		GENEVA AVE (REMAINDER AT OCEAN): See Block 6946, Lot 061 for details.				027	6948
MUNI METRO RAIL CTR	SAN JOSE & OCEAN AVENUE *CURTIS E. GREEN DIVISION, SAN JOSE SUBSTATION, TRANS-OCEAN AVE TURNAROUND*	Department of Public Transportation	334,802	$700,000	$313,000	015	6949
ALEMANY BLVD (REMAINOER AT OCEAN)	ALEMANY & OCEAN	Public Works	3,441	$13,750		011C	6954
BALBOA SR. HIGH SCHOOL	1000 CAYUGA AVENUE *BALBOA SR. HIGH SCHOOL*	SF Unified School District (SFUSD)	446,040	$900,000	$2,830,000	001	6958A

LAND DESCRIPTION *(with Facilities)*	ADDRESS	JURISDICTION	LAND AREA Sq. Ft	HISTORICAL LAND COST	HISTORICAL IMPROVEMENT	LOT	BLOCK
ALEMANY EMERG HOSP & TRTMT CTR	45 ONONDAGA	Public Health	7,112	$17,500	$136,000	016	**6959**
	ALEMANY EMERG HOSP & TRTMT CTR, Children's & Family Health Center				*Includes Block 6959, Lot 017.*		
		ALEMANY EMERG HOSP & TRTMT CTR: See Block 6959, Lot 016 for details.				017	6959
JAMES DENMAN JR. HIGH SCHOOL	241 ONEIDA	SF Unified School District (SFUSD)	195,000	$347,000	$1,450,000	001	**6961**
	JAMES DENMAN JR. HIGH SCHOOL		*Includes Block 6961, Lot 001A; 6961-002; 6961-003; 6961-004; 6961-005; 6961-006; 6961-007; 6961-014, 6961-015, 6961-016; 6961-017; 6961-018; 6961-019; 6961-020; 6961-021, 6961-023; 6961-024; 6961-025, 6961-026.*				
		JAMES DENMAN JR. HIGH SCHOOL: See Block 6961, Lot 001 for details.				001A	6961
		JAMES DENMAN JR. HIGH SCHOOL: See Block 6961, Lot 001 for details.				002	6961
		JAMES DENMAN JR. HIGH SCHOOL: See Block 6961, Lot 001 for details.				003	6961
		JAMES DENMAN JR. HIGH SCHOOL: See Block 6961, Lot 001 for details.				004	6961
		JAMES DENMAN JR. HIGH SCHOOL: See Block 6961, Lot 001 for details.				005	6961
		JAMES DENMAN JR. HIGH SCHOOL: See Block 6961, Lot 001 for details.				006	6961
		JAMES DENMAN JR. HIGH SCHOOL: See Block 6961, Lot 001 for details.				007	6961
		JAMES DENMAN JR. HIGH SCHOOL: See Block 6961, Lot 001 for details.				014	6961
		JAMES DENMAN JR. HIGH SCHOOL: See Block 6961, Lot 001 for details.				015	6961
		JAMES DENMAN JR. HIGH SCHOOL: See Block 6961, Lot 001 for details.				016	6961
		JAMES DENMAN JR. HIGH SCHOOL: See Block 6961, Lot 001 for details.				017	6961
		JAMES DENMAN JR. HIGH SCHOOL: See Block 6961, Lot 001 for details.				018	6961
		JAMES DENMAN JR. HIGH SCHOOL: See Block 6961, Lot 001 for details.				019	6961
		JAMES DENMAN JR. HIGH SCHOOL: See Block 6961, Lot 001 for details.				020	6961
		JAMES DENMAN JR. HIGH SCHOOL: See Block 6961, Lot 001 for details.				021	6961
		JAMES DENMAN JR. HIGH SCHOOL: See Block 6961, Lot 001 for details.				023	6961
		JAMES DENMAN JR. HIGH SCHOOL: See Block 6961, Lot 001 for details.				024	6961

LAND DESCRIPTION *(with Facilities)*	ADDRESS	JURISDICTION	LAND AREA Sq. Ft	HISTORICAL LAND COST	HISTORICAL IMPROVEMENT	LOT	BLOCK
		JAMES DENMAN JR. HIGH SCHOOL: See Block 6961, Lot 001 for details.				025	6961
		JAMES DENMAN JR. HIGH SCHOOL: See Block 6961, Lot 001 for details.				026	6961
SAN MIGUEL CHILD CARE CENTER Leased Site	300 SENECA AVENUE *SAN MIGUEL CHILD CARE CENTER*	SF Unified School District (SFUSD)	134,236	$202,000	$900,000 *Includes Block 6962, Lot 002, 6962-006.*	001	6962
		SAN MIGUEL CHILD CARE CENTER: See Block 6962, Lot 001 for details				002	6962
		SAN MIGUEL CHILD CARE CENTER: See Block 6962, Lot 001 for details.				006	6962
GENEVA AVE (REMAINDER AT DELANO)	GENEVA & DELANO AVE	Recreation & Park	10,427	$80,000		027	6964
GENEVA CARBARN	2301 SAN JOSE AVENUE *GENEVA CARBARN*	Department of Public Transportation	118,375	$300,000	$421,000	036	6972
LRV STORAGE TRACKS	GENEVA AVENUE & SAN JOSE AVENUE	Department of Public Transportation	29,916	$180,000	$60,000	039	6973
JUNIPERO SERRA (REMAINDER)	JUNIPERO SERRA & SHIELDS ST	Public Works	2,400	$4,000		025	7000
OPEN SPACE (LAKEVIEW/ASHTON)	2 SHIELDS STREET	Recreation & Park	11,250	$37,550	*Includes Block 7010, Lot 019, 7054-037; 7054-038, 7054-039*	018	7010
		OPEN SPACE (LAKEVIEW/ASHTON): See Block 7010, Lot 018 for details.				019	7010
GENEVA AVE (REMAINDER AT CAYUGA)	CAYUGA & GENEVA AVENUE	Public Works	270	$500		028	7029
		OPEN SPACE (LAKEVIEW/ASHTON): See Block 7010, Lot 018 for details				037	7054
		OPEN SPACE (LAKEVIEW/ASHTON): See Block 7010, Lot 018 for details.				038	7054
		OPEN SPACE (LAKEVIEW/ASHTON): See Block 7010, Lot 018 for details.				039	7054
OCEAN VIEW PLAYGROUND	CAPITOL & MONTANA ST *OCEAN VIEW REC CENTER*	Recreation & Park	448,000	$1,200,000	$1,290,000	001	7068
ORTEGA SCHOOL (ELEMENTARY) Quitclaimed from CCSF to SFUSD (88,550 sq. ft. leased to RecPark until 2094 for Brooks Park).	400 SARGENT STREET *ORTEGA SCHOOL (ELEMENTARY)*	SF Unified School District (SFUSD)	220,000	$600,000	$373,000 *Includes Block 7074, Lot 049, 7074-050, 7075-056*	050	7073

LAND DESCRIPTION *(with Facilities)*	ADDRESS	JURISDICTION	LAND AREA Sq. Ft	HISTORICAL LAND COST	HISTORICAL IMPROVEMENT	LOT	BLOCK
BROOKS PARK	ARCH & SHIELDS	Recreation & Park	35,000	$49,000		002	7074
	BROOKS PROPERTY		*Includes Block 7074, Lot 003; 7074-004, 7074-005, 7074-006, 7074-037, 7074-038, 7074-039, 7074-040, 7074-041; 7074-042; 7074-043; 7074-044, 7074-045; 7075-032; 7075-033; 7075-034; 7075-035*				
			BROOKS PARK: See Block 7074, Lot 002 for details.			003	7074
			BROOKS PARK: See Block 7074, Lot 002 for details.			004	7074
			BROOKS PARK: See Block 7074, Lot 002 for details.			005	7074
			BROOKS PARK: See Block 7074, Lot 002 for details.			006	7074
			BROOKS PARK: See Block 7074, Lot 002 for details.			037	7074
			BROOKS PARK: See Block 7074, Lot 002 for details.			038	7074
			BROOKS PARK: See Block 7074, Lot 002 for details.			039	7074
			BROOKS PARK: See Block 7074, Lot 002 for details.			040	7074
			BROOKS PARK: See Block 7074, Lot 002 for details.			041	7074
			BROOKS PARK: See Block 7074, Lot 002 for details.			042	7074
			BROOKS PARK: See Block 7074, Lot 002 for details.			043	7074
			BROOKS PARK: See Block 7074, Lot 002 for details.			044	7074
			BROOKS PARK: See Block 7074, Lot 002 for details.			045	7074
			ORTEGA SCHOOL (ELEMENTARY): See Block 7073, Lot 050 for details.			049	7074
			ORTEGA SCHOOL (ELEMENTARY): See Block 7073, Lot 050 for details.			050	7074
			BROOKS PARK: See Block 7074, Lot 002 for details.			032	7075
			BROOKS PARK: See Block 7074, Lot 002 for details.			033	7075
			BROOKS PARK: See Block 7074, Lot 002 for details.			034	7075
			BROOKS PARK: See Block 7074, Lot 002 for details.			035	7075

LAND DESCRIPTION *(with Facilities)*	ADDRESS	JURISDICTION	LAND AREA Sq. Ft	HISTORICAL LAND COST	HISTORICAL IMPROVEMENT	LOT	BLOCK
		ORTEGA SCHOOL (ELEMENTARY): See Block 7073, Lot 050 for details.				056	7075
MERCED HEIGHTS PLAYGROUND	BYXBEE & SHIELDS *MERCED HTS PLGRND BYXBEE REC*	Recreation & Park	45,000	$120,000	$21,000	049	7078
RANDOLPH SUBSTATION EASEMENT	RANDOLPH STREET & BYXBEE *RANDOLPH SUBSTATION*	Department of Public Transportation	2,215	$12,183		024 *(Portion)*	7084
MINI PARK (BRIGHT & RANDOLPH)	BRIGHT & RANDOLPH ST	Recreation & Park	3,750	$22,000	$14,000 *Includes Block 7090, Lot 019.*	018	7090
		MINI PARK (BRIGHT & RANDOLPH): See Block 7090, Lot 018 for details.				019	7090
CAYUGA PLAYGROUND	CAYUGA & NAGLEE *CAYUGA CLUBHOUSE*	Recreation & Park	126,990	$370,000	$86,474 *Includes Block 7095B, Lot 002, 7096A-008*	011	7095A
		CAYUGA PLAYGROUND: See Block 7095A, Lot 011 for details.				002	7095B
		CAYUGA PLAYGROUND: See Block 7095A, Lot 011 for details.				008	7096A
ALEMANY BLVD (REMAINDER AT FARAGUT)	ALEMANY & FARRAGUT	Public Works	15,290	$30,000		001A	7096B
SHERIDAN SCHOOL (ELEM)	431 CAPITOL AVENUE *SHERIDAN SCHOOL (ELEM)*	SF Unified School District (SFUSD)	70,000	$140,000	$350,000	001	7105
OPEN SPACE (BROTHERHOOD WAY)	RANDOLPH & HEAD	Public Works	385,575 *Includes Block 7116, Lot 025, 7117-050, 7118-050; 7119-050; 7120-048; 7121-011D, 7122-026; 7124-016; 7125-032, 7126B-035, 7127-030, 7128-003, 7130-039; 7131-002; 7132-015, 7132-027, 7133-041, 7134-032; 7134-033; 7135-045; 7135-046, 7136-060.*	$940,000	$11,763	024	7116
		OPEN SPACE (BROTHERHOOD WAY): See Block 7116, Lot 024 for details.				025	7116
		OPEN SPACE (BROTHERHOOD WAY): See Block 7116, Lot 024 for details.				050	7117
OCEAN VIEW BRANCH LIBRARY	345 RANDOLPH *Ocean View Branch Library*	Public Library	2,175	$187,500		044	7118
		OPEN SPACE (BROTHERHOOD WAY): See Block 7116, Lot 024 for details.				050	7118
		OPEN SPACE (BROTHERHOOD WAY): See Block 7116, Lot 024 for details.				050	7119
		OPEN SPACE (BROTHERHOOD WAY): See Block 7116, Lot 024 for details.				048	7120

LAND DESCRIPTION *(with Facilities)*	ADDRESS	JURISDICTION	LAND AREA Sq. Ft	HISTORICAL LAND COST	HISTORICAL IMPROVEMENT	LOT	BLOCK
			OPEN SPACE (BROTHERHOOD WAY): See Block 7116, Lot 024 for details.			011D	7121
			OPEN SPACE (BROTHERHOOD WAY): See Block 7116, Lot 024 for details.			026	7122
			OPEN SPACE (BROTHERHOOD WAY): See Block 7116, Lot 024 for details.			016	7124
			OPEN SPACE (BROTHERHOOD WAY): See Block 7116, Lot 024 for details.			032	7125
UNDEDICATED ST (51 SAN DIEGO)	51 SAN DIEGO	Public Works	4,048			007	7126A
			OPEN SPACE (BROTHERHOOD WAY): See Block 7116, Lot 024 for details.			035	7126B
			OPEN SPACE (BROTHERHOOD WAY): See Block 7116, Lot 024 for details.			030	7127
			OPEN SPACE (BROTHERHOOD WAY): See Block 7116, Lot 024 for details.			003	7128
			OPEN SPACE (BROTHERHOOD WAY): See Block 7116, Lot 024 for details.			039	7130
			OPEN SPACE (BROTHERHOOD WAY): See Block 7116, Lot 024 for details.			002	7131
			OPEN SPACE (BROTHERHOOD WAY): See Block 7116, Lot 024 for details.			015	7132
			OPEN SPACE (BROTHERHOOD WAY): See Block 7116, Lot 024 for details.			027	7132
			OPEN SPACE (BROTHERHOOD WAY): See Block 7116, Lot 024 for details.			041	7133
			OPEN SPACE (BROTHERHOOD WAY): See Block 7116, Lot 024 for details.			032	7134
			OPEN SPACE (BROTHERHOOD WAY): See Block 7116, Lot 024 for details.			033	7134
			OPEN SPACE (BROTHERHOOD WAY): See Block 7116, Lot 024 for details.			045	7135
			OPEN SPACE (BROTHERHOOD WAY): See Block 7116, Lot 024 for details.			046	7135
			OPEN SPACE (BROTHERHOOD WAY): See Block 7116, Lot 024 for details.			060	7136
TRAFFIC ISLAND (SAN JOSE AVE)	SAN JOSE AVE & SAGAMORE ST	Public Works	375			001	7139A

LAND DESCRIPTION *(with Facilities)*	ADDRESS	JURISDICTION	LAND AREA Sq. Ft	HISTORICAL LAND COST	HISTORICAL IMPROVEMENT	LOT	BLOCK
ALEMANY BLVD (REMAINDER AT CHESTER)	ALEMANY & CHESTER ST	Public Works	7,123	$7,132		001	7140
			Includes Block 7140, Lot 035A; 7148-043, 7149-004; 7150-044, 7150-044A; 7150-049				
		ALEMANY BLVD (REMAINDER AT CHESTER): See Block 7140, Lot 001 for details.				035A	7140
STATION 33	8 CAPITOL AVENUE *FIRE STATION #33*	Fire Department	15,720	$12,500	$300,000	046	7147
		ALEMANY BLVD (REMAINDER AT CHESTER): See Block 7140, Lot 001 for details.				043	7148
		ALEMANY BLVD (REMAINDER AT CHESTER): See Block 7140, Lot 001 for details.				004	7149
		ALEMANY BLVD (REMAINDER AT CHESTER): See Block 7140, Lot 001 for details.				044	7150
		ALEMANY BLVD (REMAINDER AT CHESTER): See Block 7140, Lot 001 for details.				044A	7150
		ALEMANY BLVD (REMAINDER AT CHESTER): See Block 7140, Lot 001 for details.				049	7150
PALMETO AVE (REMAINDER)	PALMETTO & HEAD ST	Public Works	2,911	$4,150		028A	7153
				Includes Block 7153, Lot 038A; 7153-051			
		PALMETO AVE (REMAINDER): See Block 7153, Lot 028A for details.				038A	7153
		PALMETO AVE (REMAINDER): See Block 7153, Lot 028A for details.				051	7153
SLOPE PROTECTION AT ALEMANY	3201 ALEMANY BOULEVARD	Public Works	25,500			001A	7156
			Includes Block 7156, Lot 001B; 7156-001C, 7156-033, 7156-034, 7156-039; 7156-041; 7156-043; 7156-045; 7156-047, 7156-050; 7156-053; 7156-055; 7156-056; 7156-057, 7156-058; 7156-059; 7156-060, 7156-069; 7156-074; 7156-079				
		SLOPE PROTECTION AT ALEMANY: See Block 7156, Lot 001A for details				001B	7156
		SLOPE PROTECTION AT ALEMANY; See Block 7156, Lot 001A for details				001C	7156
		SLOPE PROTECTION AT ALEMANY: See Block 7156, Lot 001A for details.				033	7156
		SLOPE PROTECTION AT ALEMANY: See Block 7156, Lot 001A for details				034	7156
		SLOPE PROTECTION AT ALEMANY: See Block 7156, Lot 001A for details.				039	7156
		SLOPE PROTECTION AT ALEMANY: See Block 7156, Lot 001A for details.				041	7156

LAND DESCRIPTION *(with Facilities)*	ADDRESS	JURISDICTION	LAND AREA Sq. Ft	HISTORICAL LAND COST	HISTORICAL IMPROVEMENT	LOT	BLOCK
		SLOPE PROTECTION AT ALEMANY: See Block 7156, Lot 001A for details.				043	7156
		SLOPE PROTECTION AT ALEMANY: See Block 7156, Lot 001A for details.				045	7156
		SLOPE PROTECTION AT ALEMANY: See Block 7156, Lot 001A for details.				047	7156
		SLOPE PROTECTION AT ALEMANY: See Block 7156, Lot 001A for details.				050	7156
		SLOPE PROTECTION AT ALEMANY: See Block 7156, Lot 001A for details.				053	7156
		SLOPE PROTECTION AT ALEMANY: See Block 7156, Lot 001A for details.				055	7156
		SLOPE PROTECTION AT ALEMANY: See Block 7156, Lot 001A for details.				056	7156
		SLOPE PROTECTION AT ALEMANY: See Block 7156, Lot 001A for details.				057	7156
		SLOPE PROTECTION AT ALEMANY: See Block 7156, Lot 001A for details.				058	7156
		SLOPE PROTECTION AT ALEMANY: See Block 7156, Lot 001A for details.				059	7156
		SLOPE PROTECTION AT ALEMANY: See Block 7156, Lot 001A for details.				060	7156
		SLOPE PROTECTION AT ALEMANY: See Block 7156, Lot 001A for details.				069	7156
SEWER RIGHT-OF-WAY AT DE LONG	84 DE LONG STREET	PUC/Clean Water	2,500	$2,500		070	7156
					Includes Block 7156, Lot 071.		
		SEWER RIGHT-OF-WAY AT DE LONG: See Block 7156, Lot 070 for details.				071	7156
		SLOPE PROTECTION AT ALEMANY: See Block 7156, Lot 001A for details.				074	7156
		SLOPE PROTECTION AT ALEMANY: See Block 7156, Lot 001A for details.				079	7156
SAN JOSE AVE (REMAINDER AT 3051 SAN JOSE)	3051 SAN JOSE AVENUE	Public Works	350			001	7159
MINI PARK (LESSING & LIEBIG)	LESSING & LIEBIG ST	Recreation & Park	2,500	$89,500	$15,000	001	7160
					Includes Block 7160, Lot 011.		
		MINI PARK (LESSING & LIEBIG): See Block 7160, Lot 001 for details.				011	7160
HILLCREST AND OCEAN VIEW LOTS	97 SAN DIEGO STREET	PUC/Water Department	4,002	$5,000		045	7174

LAND DESCRIPTION *(with Facilities)*	ADDRESS	JURISDICTION	LAND AREA Sq. Ft	HISTORICAL LAND COST	HISTORICAL IMPROVEMENT	LOT	BLOCK
UNDEDICATED ST (DE LONG STREET & SAN DIEGO STREET)	DE LONG STREET & SAN DIEGO STREET	Public Works	6,515			051	7174
				Includes Block 7174, Lot 056; 7174-057; 7174-058.			
		UNDEDICATED ST (DE LONG STREET & SAN DIEGO STREET): See Block 7174, Lot 051 for details.				056	7174
		UNDEDICATED ST (DE LONG STREET & SAN DIEGO STREET): See Block 7174, Lot 051 for details				057	7174
		UNDEDICATED ST (DE LONG STREET & SAN DIEGO STREET): See Block 7174, Lot 051 for details				058	7174
STATE RELINQUISHMENT PARCEL	SAN DIEGO AVE BETWEEN SAN LUIS & PANAMA	Public Works	848			032	7176
CENTRAL PUMP STATION/MERCED MANOR RESERVOIR	3000 OCEAN AVENUE	PUC/Water Department	213,839	$600,000	$50,000	001	7206
	Central Pump Station, PUMP ST/UNSTAFFED/CENTRAL; RESERVOIR/COVERED/MERCED MANOR, WAT SUPP/CHLOR STA/MERCED MANOR						
OPEN SPACE (SLOAT & JUNIPERO SERRA STREETS)	SLOAT & JUNIPERO SERRA	Public Works	13,800	$50,000		001	7222A
					Includes Block 7222B, Lot 001.		
		OPEN SPACE (SLOAT & JUNIPERO SERRA STREETS): See Block 7222A, Lot 001 for details.				001	7222B
LAKESIDE VILLAGE PARKING LOT	2500 OCEAN AVENUE	Real Estate/Administrative Services	16,050	$65,000	$42,000	013	7225
	LAKESIDE VILLAGE PARKING LOT FACILITY				*Includes Block 7226, Lot 016.*		
M LINE R/W	OCEAN & EUCALYPTUS	Department of Public Transportation	78,032	$225,000			7226
						(No lot number)	
		LAKESIDE VILLAGE PARKING LOT: See Block 7225, Lot 013 for details.				016	7226
MERCED BRANCH LIBRARY	155 WINSTON DRIVE	Public Library	12,966	$39,000	$135,000	001	7236
	MERCED BRANCH LIBRARY						
JUNIPERO SERRA PLAYGROUND	300 STONECREST DRIVE	Recreation & Park	65,682	$195,000	$95,000	009	7237
	JUNIPERO SERRA CLUBHOUSE						
STAIRWAY & PEDESTRIAN WAY	BANBURY & 19TH AVENUE	Public Works	336	$350		014	7243

LAND DESCRIPTION *(with Facilities)*	ADDRESS	JURISDICTION	LAND AREA Sq. Ft	HISTORICAL LAND COST	HISTORICAL IMPROVEMENT	LOT	BLOCK
SAN FRANCISCO ZOO	2323 SLOAT BLVD	Recreation & Park	594,180	$4,000,000	$11,162,000	002	7281
* 7.69 ac. of above, 99-year lease to State of California for Armory purposes.	*CHILDRENS ZOO - BARN; CHILDRENS ZOO - NURSERY; WESTSIDE PUMP STATION; ZOO - AVIARY; ZOO - BEAR DENS; ZOO - CAPYBARA SHELTER; ZOO - GIRAFFE BARN; ZOO - GREAT APES BLD'G; ZOO - HAY BARNS; ZOO - HEATING PLANT/RESTROOM; ZOO - HOOFED STOCK EXHIBIT; ZOO - IRRIGATION PUMP HOUSE; ZOO - KANGAROO BLDG.; ZOO - KOALA HABITAT; ZOO - LOWER CONCESSION BLDG.; ZOO - LOWER RESTROOM; ZOO - MONKEY ISLAND; ZOO - SEALS; ZOO - SEWAGE PUMPHOUSE; ZOO - WELDING SHOP; ZOO MOTHERS BUILDING; ZOO RESIDENCE; ZOO-FLEISHACKER BUILDING; ZOO- GORILLA WORLD; ZOO- INSECT ZOO / CONCESSION; ZOO- LION HOUSE; ZOO- PRIMATE DISCOVERY CENTER; ZOO-ANIMAL HOSPITAL; ZOO-CAROUSEL; ZOO-PACHYDERM BARN/PIGMY HIPPO; ZOO-TERRACE CAFE*			*Includes Block 7281, Lot 005; 7281-006; 7281-007; 7281-009*				
			SAN FRANCISCO ZOO: See Block 7281, Lot 002 for details.			005	7281
			SAN FRANCISCO ZOO: See Block 7281, Lot 002 for details.			006	7281
			SAN FRANCISCO ZOO: See Block 7281, Lot 002 for details.			007	7281
			SAN FRANCISCO ZOO: See Block 7281, Lot 002 for details.			009	7281
FORT FUNSTON REMAINDER	2323 SLOAT BLVD	Recreation & Park	153,201	$65,000		008	7282
LAKE MERCED PARK	MIDDLEFIELD & GELLERT	PUC/Water Department	29,859,509	$15,120,000		004	7283
Water Department shares jurisdiction with RecPark and DPW. Area includes 368 acres of lake area.	*FLEMING GOLF COURSE; HARDING GOLF COURSE; HARDING GOLF COURSE CLUBHOUSE; HARDING GOLF COURSE RESTAURANT; HARDING SPORTS CENTER; LAKE MERCED BOATHOUSE; PUMP ST./STAFFED/LAKE MERCED*				*Includes Block 7380, Lot 027, 7380-030.*	*(Portion)*	
LAKESHORE PUMPING STATION	LAKE MERCED & JOHN MUIR	PUC/Clean Water	5,097	$600	$354,000	004	7283
	LAKESHORE PUMP STATION					*(Portion)*	
PISTOL RANGE	JOHN MUIR & LAKE MERCED	Police	258,826		$115,000	004	7283
	POLICE PISTOL RANGE					*(Portion)*	
EUCALYPTUS PARK (ROLPH-NICOLE PLAYGROUND)	601 EUCALYPTUS DR.	Recreation & Park	108,900	$400,000	$88,759	016	7295
	ROLPH-NICOLE PLAYGROUND FACILITY					*(Portion)*	
LAKESIDE SCHOOL	25TH AVE & EUCALYPTUS DR.	SF Unified School District (SFUSD)	43,560	$50,000		016	7295
	LAKESIDE SCHOO:L					*(Portion)*	
STATION 19	390 BUCKINGHAM WAY	Fire Department	10,692	$30,000	$220,000	002	7296
	FIRE STATION #19						
UNDEDICATED STREET (WINSTON DR)	WINSTON DR & LAKE MERCED BLVD	Public Works	11,761			004	7298

REAL PROPERTY OWNED BY THE CITY AND COUNTY OF SAN FRANCISCO

FISCAL YEAR 2000-2001

LAND DESCRIPTION *(with Facilities)*	ADDRESS	JURISDICTION	LAND AREA Sq. Ft	HISTORICAL LAND COST	HISTORICAL IMPROVEMENT	LOT	BLOCK
LAKESHORE SCHOOL (ELEMENTARY)	220 MIDDLEFIELD DRIVE *LAKESHORE SCHOOL (ELEMENTARY)*	SF Unified School District (SFUSD)	243,936	$700,000	$796,000	005 *(Portion)*	7298
LOWELL HIGH SCHOOL	1101 EUCALYPTUS DR. *LOWELL HIGH SCHOOL*	SF Unified School District (SFUSD)	1,189,188	$3,600,000	$4,200,000 *Includes Block 7298, Lot 006*	005 *(Portion)*	7298
		LOWELL HIGH SCHOOL: See Block 7298, Lot 005 for details.				006	7298
LOUISE LOMBARD SPECIAL SCHOOL	700 FONT BOULEVARD *LOUISE LOMBARD SPECIAL SCHOOL*	SF Unified School District (SFUSD)	108,743	$300,000	$1,000,000	004	7299
STAIRWAY & PEDESTRIAN SUB-WAY	3711 19TH AVE	Public Works	660	$650		002	7320
PARK MERCED SEWAGE PUMP STATION	HIGUERA & VIDAL *PARK MERCED ABANDONED P STA*	PUC/Clean Water	5,080	$10,000	$135,000	002	7333
		LAKE MERCED PARK: See Block 7283, Lot 004 for details.				027	7380
JUNIPERO SERRA OVERPASS		Public Works	0			029	7380
		LAKE MERCED PARK: See Block 7283, Lot 004 for details.				030	7380
DOUGLAS PLAYGROUND	CLIPPER & DOUGLASS *DOUGLASS CLUBHOUSE*	Recreation & Park	315,462	$72,500	$6,500	001	7500
POLICE ACADEMY	350 AMBER DRIVE *POLICE ACADEMY (NEW BLDG)*	Police	195,114	$750,000	$200,000	005	7521
CHRISTOPHER PLAYGROUND	350 AMBER DRIVE *CHRISTOPHER CLUBHOUSE*	Recreation & Park	292,832	$219,624 *Includes Block 7523, Lot 102; 7533-101.*		007	7521
		CHRISTOPHER PLAYGROUND: See Block 7521, Lot 007 for details.				102	7523
OPEN SPACE (298 BERKELEY WAY)	298 BERKELEY WAY	Recreation & Park	46,594	$64,000		101	7524
		CHRISTOPHER PLAYGROUND: See Block 7521, Lot 007 for details.				101	7533
OPEN SPACE (79 EVERSON)	79 EVERSON	Recreation & Park	152,674	$400 *Includes Block 7543, Lot 025; 7543-026, 7543-027; 7543-028, 7543-032.*		018	7536
OPEN SPACE (460 BEACON ST)	460 BEACON ST	Recreation & Park	132,363	$129,600 *Includes Block 7538, Lot 101.*		060	7537
		OPEN SPACE (460 BEACON ST): See Block 7537, Lot 060 for details.				101	7538

LAND DESCRIPTION *(with Facilities)*	ADDRESS	JURISDICTION	LAND AREA Sq. Ft	HISTORICAL LAND COST	HISTORICAL IMPROVEMENT	LOT	BLOCK
WALTER HAAS PLAYGROUND	ADDISON & DIAMOND HEIGHTS	Recreation & Park	196,975	$80,981	$148,601	001	7540
	WALTER HAAS PLAYGROUND FACILITY				*Includes Block 7540, Lot 002*		
			WALTER HAAS PLAYGROUND: See Block 7540, Lot 001 for details			002	7540
STATION 26	80 DIGBY STREET	Fire Department	10,360	$16,500	$310,000	013	7540
	FIRE STATION #26				*Includes Block 7540, Lot 014, 7540-015*		
			STATION 26: See Block 7540, Lot 013 for details			014	7540
			STATION 26: See Block 7540, Lot 013 for details			015	7540
FAIRMOUNT PLAZA EXTENSION	40 EVERSON	Recreation & Park	4,600	$7,500		010	7542
			OPEN SPACE (79 EVERSON): See Block 7536, Lot 018 for details			025	7543
			OPEN SPACE (79 EVERSON): See Block 7536, Lot 018 for details			026	7543
			OPEN SPACE (79 EVERSON): See Block 7536, Lot 018 for details			027	7543
			OPEN SPACE (79 EVERSON): See Block 7536, Lot 018 for details			028	7543
			OPEN SPACE (79 EVERSON): See Block 7536, Lot 018 for details			032	7543
OPEN SPACE (GLEN PARK)	158 FARNUM	Recreation & Park	2,750	$20,000	$1,009,000	007	7549
GLEN PARK	DIAMOND HEIGHTS & BERKELEY	Recreation & Park	4,404,482	$450,000		002	7560
	Glen Park Playground; GLEN PARK RECREATION CENTER; SILVER TREE DAY CAMP						
			RESERVOIR LANDS (GLEN PARK): See Block 2901A, Lot 029 for details			002	7560
SLOPE PROTECTION AT BOSWORTH	OSHAUGHNESSY & BOSWORTH	Public Works	3,958	$1,300		002	7560
						(Portion)	
J. EUGENE MCATEER SR. HIGH SCHOOL	555 PORTOLA DRIVE	SF Unified School District (SFUSD)	1,086,169			003	7560
Quitclaimed from CCSF to SFUSD	*J. EUGENE MCATEER SR. HIGH SCHOOL*					*(Portion)*	
			KING BLVD ROADWAY PROJECT: See Block 3794, Lot 026 for details			002	8705
			KING BLVD ROADWAY PROJECT: See Block 3794, Lot 026 for details			008	8706

LAND DESCRIPTION *(with Facilities)*	ADDRESS	JURISDICTION	LAND AREA Sq. Ft	HISTORICAL LAND COST	HISTORICAL IMPROVEMENT	LOT	BLOCK
			KING BLVD ROADWAY PROJECT: See Block 3794, Lot 026 for details.			009	8706
MISSION BAY PARCEL	Mission Bay	Port of SF	57,125			002	8707
			KING BLVD ROADWAY PROJECT: See Block 3794, Lot 026 for details.			003	8707
			PORT LANDS: See Block 0001, Lot 001 for details.			001	9900
			PORT LANDS: See Block 0001, Lot 001 for details.			001H	9900
			PORT LANDS: See Block 0001, Lot 001 for details.			002	9900
			PORT LANDS: See Block 0001, Lot 001 for details.			003	9900
			PORT LANDS: See Block 0001, Lot 001 for details.			005H	9900
			PORT LANDS: See Block 0001, Lot 001 for details			007	9900
			PORT LANDS: See Block 0001, Lot 001 for details.			007H	9900
			PORT LANDS: See Block 0001, Lot 001 for details			009	9900
			PORT LANDS: See Block 0001, Lot 001 for details.			009H	9900
			PORT LANDS: See Block 0001, Lot 001 for details.			015	9900
			PORT LANDS: See Block 0001, Lot 001 for details.			015H	9900
			PORT LANDS: See Block 0001, Lot 001 for details			017	9900
			PORT LANDS: See Block 0001, Lot 001 for details			017H	9900
			PORT LANDS: See Block 0001, Lot 001 for details.			019	9900
			PORT LANDS: See Block 0001, Lot 001 for details.			019H	9900
			PORT LANDS: See Block 0001, Lot 001 for details			022H	9900
STATION #35/FIRE BOAT HEADQUARTERS	PIER 22.5 *STATION #35/FIRE BOAT HEADQUARTERS*	Fire Department	12,175			022H	9900
			PORT LANDS. See Block 0001, Lot 001 for details			023	9900

LAND DESCRIPTION *(with Facilities)*	ADDRESS	JURISDICTION	LAND AREA Sq. Ft	HISTORICAL LAND COST	HISTORICAL IMPROVEMENT	LOT	BLOCK
PORT LANDS: See Block 0001, Lot 001 for details.						023H	9900
PORT LANDS: See Block 0001, Lot 001 for details.						024	9900
PORT LANDS: See Block 0001, Lot 001 for details.						024H	9900
PORT LANDS: See Block 0001, Lot 001 for details.						026	9900
PORT LANDS: See Block 0001, Lot 001 for details.						026H	9900
PORT LANDS: See Block 0001, Lot 001 for details.						027	9900
PORT LANDS: See Block 0001, Lot 001 for details.						027H	9900
PORT LANDS: See Block 0001, Lot 001 for details.						028	9900
PORT LANDS: See Block 0001, Lot 001 for details.						028H	9900
PORT LANDS: See Block 0001, Lot 001 for details.						029	9900
PORT LANDS: See Block 0001, Lot 001 for details.						030	9900
PORT LANDS: See Block 0001, Lot 001 for details.						031	9900
PORT LANDS: See Block 0001, Lot 001 for details.						031H	9900
PORT LANDS: See Block 0001, Lot 001 for details.						032	9900
PORT LANDS: See Block 0001, Lot 001 for details.						032H	9900
PORT LANDS: See Block 0001, Lot 001 for details.						033	9900
PORT LANDS: See Block 0001, Lot 001 for details.						033H	9900
PORT LANDS: See Block 0001, Lot 001 for details.						034	9900
PORT LANDS: See Block 0001, Lot 001 for details.						034H	9900
PORT LANDS: See Block 0001, Lot 001 for details.						035	9900
PORT LANDS: See Block 0001, Lot 001 for details.						035H	9900

LAND DESCRIPTION *(with Facilities)*	ADDRESS	JURISDICTION	LAND AREA Sq. Ft	HISTORICAL LAND COST	HISTORICAL IMPROVEMENT	LOT	BLOCK
PORT LANDS: See Block 0001, Lot 001 for details.						036	9900
PORT LANDS: See Block 0001, Lot 001 for details.						036H	9900
PORT LANDS: See Block 0001, Lot 001 for details.						038	9900
PORT LANDS: See Block 0001, Lot 001 for details.						038H	9900
PORT LANDS: See Block 0001, Lot 001 for details.						039	9900
PORT LANDS: See Block 0001, Lot 001 for details.						039H	9900
PORT LANDS: See Block 0001, Lot 001 for details.						040	9900
PORT LANDS. See Block 0001, Lot 001 for details.						040H	9900
PORT LANDS: See Block 0001, Lot 001 for details.						041	9900
PORT LANDS: See Block 0001, Lot 001 for details.						041H	9900
PORT LANDS: See Block 0001, Lot 001 for details						043	9900
PORT LANDS: See Block 0001, Lot 001 for details						043H	9900
PORT LANDS: See Block 0001, Lot 001 for details.						045	9900
PORT LANDS: See Block 0001, Lot 001 for details.						047	9900
PORT LANDS: See Block 0001, Lot 001 for details.						047A	9900
PORT LANDS: See Block 0001, Lot 001 for details.						048	9900
PORT LANDS: See Block 0001, Lot 001 for details.						048H	9900
PORT LANDS: See Block 0001, Lot 001 for details.						049	9900
PORT LANDS: See Block 0001, Lot 001 for details.						050	9900
PORT LANDS: See Block 0001, Lot 001 for details						050H	9900
PORT LANDS: See Block 0001, Lot 001 for details.						052	9900

LAND DESCRIPTION *(with Facilities)*	ADDRESS	JURISDICTION	LAND AREA Sq. Ft	HISTORICAL LAND COST	HISTORICAL IMPROVEMENT	LOT	BLOCK
			PORT LANDS: See Block 0001, Lot 001 for details.			054	9900
			PORT LANDS: See Block 0001, Lot 001 for details.			054H	9900
			PORT LANDS: See Block 0001, Lot 001 for details.			064	9900
			PORT LANDS: See Block 0001, Lot 001 for details.			064H	9900
			PORT LANDS: See Block 0001, Lot 001 for details.			068	9900
			PORT LANDS: See Block 0001, Lot 001 for details.			070	9900
			PORT LANDS: See Block 0001, Lot 001 for details.			098	9900
			PORT LANDS: See Block 0001, Lot 001 for details.			200	9900
			PORT LANDS: See Block 0001, Lot 001 for details.			201	9900
			PORT LANDS: See Block 0001, Lot 001 for details.			250	9900
			PORT LANDS: See Block 0001, Lot 001 for details.			274	9900
			PORT LANDS: See Block 0001, Lot 001 for details.			274H	9900
			PORT LANDS: See Block 0001, Lot 001 for details.			275	9900
			PORT LANDS: See Block 0001, Lot 001 for details.			278	9900
			PORT LANDS: See Block 0001, Lot 001 for details.			501	9900
			PORT LANDS: See Block 0001, Lot 001 for details.			502	9900
			PORT LANDS: See Block 0001, Lot 001 for details.			503	9900
GREAT HIGHWAY	SLOAT TO PT. LOBOS	Recreation & Park	937,983			HWY	GRT
	GREAT HIGHWAY: RESTROOMS, LOWER GREAT HIGHWAY: RESTROOMS; VICENTE PUMP STATION					*(No parcel number)*	
SEAL ROCKS	4898 BALBOA ST	Recreation & Park	43,560			RCK	SEAL
						(No parcel number)	

REAL PROPERTY OWNED BY THE CITY AND COUNTY OF SAN FRANCISCO
SUMMARY OF PROPERTY OUTSIDE OF THE CITY AND COUNTY BOUNDARIES

Monday, July 30, 2001 4:59:42 PM

LAND DESCRIPTION	JURISDICTION	LAND AREA Acres	HISTORICAL LAND COST	HISTORICAL IMPROVEMENT	COUNTY
AQUEDUCT LANDS AND RIGHTS OF WAY Including Corral Hallow and Newark-San Lorenzo rights of way	PUC/Hetch Hetchy Water & Power	551.000	$182,410		ALAMEDA
ELECTRIC TRANSMISSION LANDS AND RIGHTS OF WAY Area Included In Aqueduct Lands amount.	PUC/Hetch Hetchy Water & Power		$31,600		ALAMEDA
ALAMEDA COUNTY LANDS	PUC/Water Department	23,976.000	$1,500,115		ALAMEDA
BAY DIVISION PIPE LINE #3	PUC/Water Department	59.307	$59,850		ALAMEDA
FRESNO COUNTY LANDS Shared jurisdiction between Rec/Park and Library.	Recreation & Park/Public Library	40.000	$800		FRESNO
KERN COUNTY LANDS Shared jurisdiction between Rec/Park and Library.	Recreation & Park/Public Library	1,432.000	$48,240		KERN
BAY DIVISION PIPE LINE #3	PUC/Water Department	54.915	$181,000		SANTA CLARA
SANTA CLARA COUNTY LANDS	PUC/Water Department	14,027.800	$1,445,247		SANTA CLARA
BAY DIVISION PIPE LINE #3	PUC/Water Department	149.121	$784,519		SANTA CLARA
WATER DEPARTMENT RIGHTS	PUC/Water Department		$1,610,000		SANTA CLARA
AQUEDUCT LANDS, ELECTRIC TRANSMISSION LINE LANDS AND RIGHTS OF WAY Including Corall Hollow Pipe Line right of way	PUC/Hetch Hetchy Water & Power	382.000	$25,825		SAN JOAQUIN
ELECTRIC TRANSMISSION LANDS AND RIGHTS OF WAY	PUC/Hetch Hetchy Water & Power		$3,600		SAN JOAQUIN
BOOSTER PUMP STATION Baltimore & Cordova	PUC/Hetch Hetchy Water & Power	0.079	$2,500		SAN MATEO
LAKE MERCED LANDS	PUC/Water Department	8.900	$22,000		SAN MATEO
SAN FRANCISCO AIRPORT	Airports Commission	4,899.000	$2,011,500	$48,589	SAN MATEO
RADIO RANGE STATION	Airports Commission	40.000	$1,600		SAN MATEO

LAND DESCRIPTION	JURISDICTION	LAND AREA Acres	HISTORICAL LAND COST	HISTORICAL IMPROVEMENT	COUNTY
HARNEY WAY, ACCESS ROAD	Public Works	2.070	$7,000		SAN MATEO
LOG CABIN RANCH SCHOOL	Juvenile Probation	612.337	$62,000	$200,000	SAN MATEO
SHARP PARK	Recreation & Park	454.720	$682,000	$109,027	SAN MATEO
SAN FRANCISCO JAIL SITE	Sheriff	158.000	$80,000	$640,000	SAN MATEO
OLD RIGHT OF WAY (STREET CAR LINE)	PUC/Water Department	57.893	$365,000		SAN MATEO
MILLBRAE POWER HOUSE	PUC/Water Department	0.734	$12,500	$15,000	SAN MATEO
WATER DEPARTMENT LANDS	PUC/Water Department	22,898.620	$3,963,910		SAN MATEO
HILLSBOROUGH AQUEDUCT AND POWER LINE RIGHT OF WAY	PUC/Water Department	10.057	$27,000		SAN MATEO
FILOLI ESTATE LANDS	PUC/Water Department	63.320	$3,420		SAN MATEO
AQUEDUCT LANDS, ELECTRIC TRANSMISSION LINE LANDS AND RIGHTS OF WAY	PUC/Hetch Hetchy Water & Power	795.380	$340,017		STANISLAUS
RESERVOIR LANDS, RIGHTS OF WAY AND OTHER PROPERTIES	PUC/Hetch Hetchy Water & Power	14,224.000	$1,052,000		TUOLUMNE
OTHER RESERVOIR LANDS	PUC/Hetch Hetchy Water & Power		$205,600		TUOLUMNE
AQUEDUCT, POWER PLANT, REGULATING RESERVOIR LANDS AND RIGHTS OF WAY	PUC/Hetch Hetchy Water & Power		$56,000		TUOLUMNE
ELECTRIC TRANSMISSION LINE LANDS AND RIGHTS OF WAY	PUC/Hetch Hetchy Water & Power		$3,320		TUOLUMNE
HETCH HETCHY RAILROAD LANDS AND RIGHTS OF WAY	PUC/Hetch Hetchy Water & Power		$19,900		TUOLUMNE
SEWAGE DISPOSAL SPRAY FIELD	PUC/Hetch Hetchy Water & Power	11.000	$16,500		TUOLUMNE

REAL PROPERTY OWNED BY THE CITY AND COUNTY OF SAN FRANCISCO
SUMMARY OF PROPERTY OUTSIDE OF THE CITY AND COUNTY BOUNDARIES

Monday, July 30, 2001 4:59:43 PM

LAND DESCRIPTION	JURISDICTION	LAND AREA Acres	HISTORICAL LAND COST	HISTORICAL IMPROVEMENT	COUNTY
CAMP MATHER (See Hetch Hetchy)	Recreation & Park	328.780		$44,043	TUOLUMNE
WATER SUPPLIES - ALL COUNTIES	PUC/Water Department	321.983	$640,000		ALL COUNTIES
WATER SUPPLIES - ALL COUNTIES	PUC/Hetch Hetchy Water & Power	6,570.297		$132,763,300	ALL COUNTIES

ADDRESS CROSS REFERENCE		LAND DESCRIPTION	LOT	BLOCK
255	03RD ST	MOSCONE CENTER GARAGE	060	3735
2300	03RD ST	SOUTHEAST STATION	001	4108
4705	03RD ST	SO SAN FRANCISCO OPERA HOUSE	036	5311
5075	03RD ST	ANNA E WADEN LIBRARY	006A	5339
	03RD ST AND ARMSTRONG	BAYVIEW PLAYGROUND	001	5420
	03RD ST AND ARTHUR AVE	SE EFFLUENT SEWER	001	4501
	03RD ST AND CHINA BASIN	CHINA BASIN BALL PARK	028	3794
	03RD ST AND LA SALLE AVE	UNDEDICATED ST (3RD ST & LA SALLE AVE)	023B	5296
	04TH ST AND CHANNEL ST	4TH ST NORTH SEWAGE PUMPING STATION	002	3804
	04TH ST AND MISSION ST	DOWNTOWN CAMPUS	006	3705
	05TH ST AND MARKET ST	RETAIL SHOPPING CENTER	042	3705
250	07TH AVE	GEORGE PEABODY SCHOOL (ELEMENTARY)	010	1427
1350	07TH AVE	LAGUNA HONDA SCHOOL	040	1761
	07TH AVE AND LAWTON ST	LAKE HONDA TRACT (SE 7TH AVE)	001	1937
	07TH AVE AND LAWTON ST	LAKE HONDA TRACT (NE 7TH AVE)	010	1852
	07TH AVE AND MORAGA ST	RESERVOIR LANDS	001	2043
356	07TH ST	SAN FRANCISCO CITY CLINIC	010	3755
851	07TH ST	NORTH PT CROSSTOWN TRANSPORT MAIN	006	3806
	07TH ST AND HARRISON ST	SEVENTH & HARRISON PRKG PLAZA	040	3759
435	08TH AVE	8TH AVE SUBSTATION	004	1536
1822	08TH AVE	SLOPE PROTECTION (SW LAGUNA HONDA)	020	2044
	08TH AVE AND CLEMENT ST	CLEMENT OFF-STREET PARKING	035	1439
351	09TH AVE	RICHMOND BRANCH LIBRARY	007	1441
1437	09TH AVE	9TH AVE MAINTENANCE/TRANSIT POWER	054	1844
1960	09TH AVE	JOHN P. MURPHY PLAYGROUND	013	2126
	09TH AVE AND CLEMENT ST	CLEMENT OFF-STREET PARKING	028	1440
	09TH AVE AND IRVING	INNER IRVING OFF-ST PARKING	044	1763
35	12TH AVE	SUTRO SCHOOL (ELEMENTARY)	006	1421
441	12TH AVE	STATION 31	007	1532
1541	12TH AVE	BAY JR./SR. HIGH SCHOOL	006	1858
	12TH AVE AND ROCKRIDGE	SUNSET HEIGHTS PARK	001	2132A
2290	14TH AVE	HERBERT HOOVER JR. HIGH SCHOOL	028	2336

ADDRESS	CROSS REFERENCE	LAND DESCRIPTION	LOT	BLOCK
	15TH AVE AND KIRKHAM ST	OPEN SPACE (15TH AVE & KIRKHAM ST)	020	1860A
	15TH AVE AND NORIEGA ST	OPEN SPACE (15TH AVE. & NORIEGA ST.)	045	1928B
1200	15TH ST	ANIMAL CONTROL FACILITY PARCEL	002	3925
1575	15TH ST	MARSHALL SCHOOL (ELEMENTARY)	031	3553
750	16TH AVE	ARGONNE NURSERY	007	1658
1290	16TH AVE	STATION 22	064	1735
3555	16TH ST	EUREKA VALLEY BRANCH	095	3564
3814	16TH ST	CORONA HTS PLAYGROUND	002	2615
	16TH ST AND BRYANT ST	FRANKLIN SQUARE	001	3963
	16TH ST AND HOFF	MISSION OFF-STREET PARKING	087	3569
646	17TH AVE	FRANK MCCOPPIN SCHOOL AND CHILD CARE CENTER	009	1638
675	17TH AVE	ARGONNE SCHOOL (ELEMENTARY)	012	1627
	17TH AVE AND CORBETT AVE	TRAFFIC ISLAND AT CORBETT	001	2651
3850	17TH ST	DISTRICT 1 HEALTH CTR	049	3564
	17TH ST AND CAROLINA	JACKSON PLAYGROUND	001	3981
	17TH ST AND FOLSOM ST	MISSION COMMUNITY COLLEGE CENTER	018	3571
	17TH ST AND ROOSEVELT AVE	SLOPE PROTECTION AT ROOSEVELT	023	2645
251	18TH AVE	RICHMOND RECREATION CENTER	004	1415
1305	18TH AVE	SUNSET BRANCH LIBRARY	001	1773
2155	18TH AVE	STATION 40	003	2199
	18TH AVE AND GEARY BLVD	GEARY OFF-STREET PARKING	002	1526
	18TH AVE AND GEARY BLVD	ARGONNE PLAYGROUND	007	1526
	18TH AVE AND LAKE ST	RICHMOND PLAYGROUND	007	1378
3750	18TH ST	MISSION SENIOR HIGH SCHOOL	006	3579
	18TH ST AND CASTRO	EUREKA VALLEY OFF-STREET PRKG	087	3582
	18TH ST AND COLLINGWOOD	EUREKA VALLEY #2 OFF-ST PRKG	017	2647
	18TH ST AND DOLORES	MISSION DOLORES PARK	001	3586
2350	19TH AVE	FIRE DEPARTMENT STORAGE	004G	2347
3711	19TH AVE	STAIRWAY & PEDESTRIAN SUB-WAY	002	7320
	19TH AVE AND BANBURY	STAIRWAY & PEDESTRIAN WAY	014	7243
	19TH AVE AND SLOAT BLVD	SLOAT BLVD 35' STRIP	002	2517
	19TH AVE AND SLOAT BLVD	SIGMUND STERN RECREATION GROVE	001	2488

ADDRESS CROSS REFERENCE		LAND DESCRIPTION	LOT	BLOCK
	19TH AVE AND VICENTE ST	CARL LARSEN PARK	001	2420
4235	19TH ST	DOUGLAS SCHOOL (ELEMENTARY)	001	2697
4649	19TH ST	KITE HILL OPEN SPACE	011	2701A
	19TH ST AND COLLINGWOOD	EUREKA VALLEY PLAYGROUND	002	2694
	19TH ST AND LINDA	MISSION PLAYGROUND	061	3597
	20TH AVE AND IRVING	OUTER IRVING OFF-ST PARKING	050	1730
	20TH AVE AND LAWTON	UNDEDICATED ALLEY	018F	1866
1616	20TH ST	POTRERO LIBRARY	009A	4068
3250	20TH ST	LAS AMERICAS CHILDREN'S CENTER	040	3593
3460	20TH ST	ALIOTO MINI PARK	016	3595
	20TH ST AND CHURCH	CHURCH ST "J" LINE	022	3606
	20TH ST AND VERMONT ST	MCKINLEY SQUARE	011	4076
	21ST AVE AND GEARY	GEARY OFF-STREET PARKING	020	1453
2905	21ST ST	JOHN A. O'CONNELL SR. HIGH SCHOOL	001	3613
	21ST ST AND FOLSOM ST	FOLSOM PLAYGROUND	013	3611
1001	22ND ST	JOHN M WOODS MOTORCOACH CTR	002	4169
3531	22ND ST	EDISON SCHOOL (ELEMENTARY)	001	3630
	22ND ST AND ARKANSAS	POTRERO HILL RECREATION CTR	001	4163
	22ND ST AND BARTLETT	MISSION-BARTLETT PARKING PLAZA	062	3616
	22ND ST AND CHURCH	CHURCH ST "J" LINE R/W	033	3619
	22ND ST AND WISCONSIN	POTRERO HEIGHTS RESERVOIR WATER FACILITIES	001	4161
250	23RD AVE	ALAMO SCHOOL (ELEMENTARY)	005	1411
3351	23RD ST	HORACE MANN JR. HIGH SCHOOL	034	3643
	23RD ST AND TREAT	OPEN SPACE (23RD ST & TREAT AVE)	005	3639
	23RD ST AND VERMONT	UNDEDICATED ST (VERMONT & 23RD ST)	002	4154
735	24TH AVE	CABRILLO SCHOOL (ELEMENTARY)	027	1620
1351	24TH AVE	DISTRICT 5 HEALTH CTR	007	1779
2345	24TH AVE	TARAVAL STATION	002	2353
	24TH AVE AND EL CAMINO DEL MAR	SEA CLIFF SEWER	001	1334
	24TH AVE AND LAKE ST	ROCHAMBEAU PLAYGROUND	006	1384
	24TH AVE AND QUINTARA ST	ABRAHAM LINCOLN SR. HIGH SCHOOL (ANNEX)	001	2193
	24TH AVE AND TARAVAL ST	MCCOPPIN SQUARE & CLUBHOUSE	001	2351

ADDRESS	CROSS REFERENCE	LAND DESCRIPTION	LOT	BLOCK
	24TH AVE AND WEST CLAY	CITY-OWNED PARCEL (1334038)	038	1334
2548	24TH ST	GARAGE 24TH AND UTAH	001	4213
3359	24TH ST	MISSION BRANCH LIBRARY	001	6515
4049	24TH ST	NOE VALLEY OFFSTREET PARKING	023	6507
	24TH ST AND CAPP ST	MISSION OFFSTREET PARKING	038	6517
	24TH ST AND DOUGLASS	NOE VALLEY TENNIS COURTS	001	2829
	24TH ST AND YORK ST	MINI PARK (24TH & YORK)	015	4209
1350	25TH AVE	JEFFERSON NURSERY	007	1779
2550	25TH AVE	PARKSIDE CURRICULUM CENTER (CLOSED)	008	2425
	25TH AVE AND EUCALYPTUS DR	LAKESIDE SCHOOL	016	7295
2501	25TH ST	EQUIPMENT UNIT HEADQUARTERS	001	4279
2641	25TH ST	MISSION EDUCATION CENTER	002	4277
2789	25th ST	C-MED FACILITY	013	4277
3101	25TH ST	GARFIELD SQUARE	001	6523
3101	25TH ST	GARFIELD SQUARE (ROW)	002	6523
551	26TH AVE	STATION 14	009	1518
	26TH AVE AND SEACLIFF	SEA CLIFF #2 PUMP STATION	010	1306
	26TH AVE AND VICENTE ST	PARKSIDE SQUARE	001	2469
3880	26TH ST	STATION 11	043	6551
	27TH AVE AND FULTON ST	FULTON PLAYGROUND	009	1670
	28TH AVE AND LAWTON ST	SUNSET PLAYGROUND	001	1915
	28TH AVE AND ORTEGA ST	SUNSET RESERVOIR WATER FACILITIES	001	2107
698	2ND ST	SALT WATER PUMPING STATION #1/SFFD HOTRS	006	3788
450	30TH AVE	PRESIDIO JR. HIGH SCHOOL	001	1461
	30TH AVE AND CALIFORNIA ST	CLEMENT TENNIS COURTS	007	1403
750	31ST AVE	RICHMOND COMMUNITY CENTER	008	1614
1570	31ST AVE	LAWTON SCHOOL (ELEMENTARY)	002	1876
	31ST ST AND BURNETT AVE	O'SHAUGNESSY HOLLOW (OPEN SPACE)	076	2949A
600	32ND AVE	SWIMMING POOL	001	1574
600	32ND AVE	GEORGE WASHINGTON SR. HIGH SCHOOL	001	1574
682	32ND AVE	BALBOA SUBSTATION	001	1574
1933	32ND AVE	STATION 18	006	2102

ADDRESS CROSS REFERENCE			LAND DESCRIPTION	LOT	BLOCK
2051	34TH AVE		R.L. STEVENSON SCHOOL (ELEMENTARY)	001	2154
	34TH AVE	AND CLEMENT ST	LINCOLN PARK	028	1313
550	37TH AVE		ANZA LIBRARY	012B	1508
	38TH AVE	AND CABRILLO ST	CABRILLO PLAYGROUND	013	1681
	40TH AVE	AND VICENTE ST	SOUTH SUNSET PLAYGROUND	001	2456
499	41ST AVE		STATION 34	001	1494
1920	41ST AVE		JOHN O'CONNELL SENIOR HIGH SCHOOL	005	2094
1990	41ST AVE		SUNSET DAY TREATMENT CENTER	004	2094
	41ST AVE	AND QUINTARA ST	VACANT LOT	005	2094
1351	42ND AVE		F.S. KEY ANNEX CHILD CARE CENTER	007	1797
2650	42ND AVE		ULLOA SCHOOL (ELEMENTARY)	001	2455
1530	43RD AVE		FRANCIS SCOTT KEY SCHOOL (ELEMENTARY)	001	1888
1775	44TH AVE		J.L. ROBERTS SPECIAL SCHOOL	002	2005
	44TH AVE	AND SANTIAGO ST	SUNSET TANK & PUMP STATION	014	2305
1347	45TH AVE		STATION 23	029	1799
1201	48TH AVE		SLOPE PROTECTION AND WALKWAY	050	2612
1300	4TH ST		STATION 30	004	3837
461	6TH AVE		RICHMOND STATION	007	1538
200	6TH ST		SOUTH MARKET PARK	010	3731
555	7TH ST		555 7TH ST OFFICE BUILDING	031	3779
	ADDISON	AND DIAMOND HEIGHTS	WALTER HAAS PLAYGROUND	001	7540
	AGUA WAY	AND TERESITA	STANFORD HTS PLAYGROUND	001	2946A
	AGUA WAY	AND TERESITA	STANFORD HEIGHTS RESERVOIR WATER FACILITIES	001	2946A
	ALAMEDA	AND HARRISON	BUREAU OF LIGHT, HEAT & POWER	002	3925
	ALAMEDA	AND TREAT	W H SCOTT MAINT. FACIL. ANNEX	006	3925
	ALAMEDA ST	AND BRYANT	BRYANT SUBSTATION/OVERHEAD DEPT	002	3904
1	ALANA WAY		3COM PARK INTERCHANGE	067	4991
69	ALBERTA ST		JOHN MCLAREN PARK PARCEL (ALBERTA ST)	034	6189
691	ALEMANY		PUBLIC WORKS LANDS	058	5886
98	ALEMANY BLVD		FARMERS MARKET	002	5731
3201	ALEMANY BLVD		SLOPE PROTECTION AT ALEMANY	001A	7156
	ALEMANY BLVD	AND CHESTER ST	ALEMANY BLVD (REMAINDER AT CHESTER)	001	7140

ADDRESS CROSS REFERENCE		LAND DESCRIPTION	LOT	BLOCK
	ALEMANY BLVD AND FARRAGUT	ALEMANY BLVD (REMAINDER AT FARAGUT)	001A	7096B
	ALEMANY BLVD AND MISSION ST	CITY-OWNED PARCEL (6786008)	008	6786
	ALEMANY BLVD AND OCEAN AVE	ALEMANY BLVD (REMAINDER AT OCEAN)	011C	6954
	ALMA ST AND STANYAN ST	GRATTAN PLAYGROUND	001	1283
350	AMBER DRIVE	CHRISTOPHER PLAYGROUND	007	7521
350	AMBER DRIVE	POLICE ACADEMY	005	7521
425	ANDOVER	BERNAL HTS SUBSTATION	026	5707
4545	ANZA ST	LAFAYETTE SCHOOL (ELEM.)	001	1579
	APTOS AND OCEAN AVE	APTOS PLAYGROUND	001	3266A
105	APTOS AVE	APTOS JR. HIGH SCHOOL	001	3266A
	ARCH AND SHIELDS	BROOKS PARK	002	7074
	ARGUELLO AND CARL	UNDEDICATED ST	029	1275A
	ARGUELLO AND EDWARD ST	ANGELO J. ROSSI PLAYGROUND	001	1140A
460	ARGUELLO BLVD	ROOSEVELT MIDDLE HIGH SCHOOL	049	1061
	ARKANSAS AND 22ND ST	POTRERO HILL RECREATION CTR	001	4163
146	ARLETA	REIS TRACT LOTS - ARLETA I	013	6235
	ARMSTRONG AND 03RD ST	BAYVIEW PLAYGROUND	001	5420
	ARTHUR AVE AND 03RD ST	SE EFFLUENT SEWER	001	4501
455	ATHENS	CLEVELAND SCHOOL (ELEMENTARY)	003	6075
	AUGUSTA AND CHARTER OAK	UNDEDICATED STREET	066	5376
	BACHE AND BENTON	SLOPE PROTECTION-BAYSHORE FWY	028	5458
	BADEN AND JOOST	SEWER R/W (FOR SEWER ACCESS) AT JOOST & BADEN I	017	6765
	BADEN AND JOOST	SEWER R/W (FOR SEWER ACCESS) AT JOOST & BADEN II	013	6770
	BAKER AND MILEY	COW HOLLOW PLAYGROUND	029	0942
4800	BALBOA	RICHMOND TRANSPORT	003	1592
4800	BALBOA	OPEN SPACE (4800 BALBOA)	003	1592
4898	BALBOA ST	SEAL ROCKS	RCK	SEAL
	BALDWIN AND OAKDALE	SHOREY CHILDRENS CENTER	007	4714
	BANBURY AND 19TH AVE	STAIRWAY & PEDESTRIAN WAY	014	7243
1400	BANCROFT	VACANT LAND - BANCROFT	008	4866
	BARNEVELD AND MCKINNON	17' STRIP LAND	004	5588A
	BARTLETT AND 22ND ST	MISSION-BARTLETT PARKING PLAZA	062	3616

ADDRESS CROSS REFERENCE			LAND DESCRIPTION	LOT	BLOCK
110	BARTLETT ST		DOWNTOWN SR. HIGH SCHOOL	033	3636
	BAY SHORE BLVD	AND SILVER AVE	CITY-OWNED PARCEL (BAY SHORE BLVD & SILVER)	060	5402
111	BAY ST		NORTHPOINT SEWAGE TREATMENT PLANT	005	0033
1055	BAY ST		GALILEO SR. HIGH SCHOOL	001	0454
	BAYSHORE	AND HESTER	HESTER AVE (REMAINDER)	009	5054A
	BAYSHORE	AND SILVER	BAYSHORE BLVD (REMAINDER)	045	5392
220	BAYSHORE BLVD		SLOPE PROTECTION-BAYSHORE BLVD	047	5533
445	BAYSHORE BLVD		ALEMANY ST & SAN BRUNO (REMAINDER)	043	5607
	BAYSHORE BLVD	AND SILVER	SILVER TERRACE PLAYGROUND	011	5396
100	BAYVIEW PARK RD		BAY VIEW PARK	006	4977
	BEACH	AND HYDE	CABLE CAR TERMINAL	006	0405
	BEACH	AND POWELL	KIRKLAND BUS YARD	001	0019
	BEACH	AND VAN NESS	PUMP STATION #2 (AT FORT MASON)	002	0409
	BEACH	AND VAN NESS AVE	AQUATIC PARK	003	0409
601	BEACH ST		OPEN SPACE PARCEL (601 BEACH STREET)	001	0024
460	BEACON ST		OPEN SPACE (460 BEACON ST)	060	7537
	BEAVER	AND NOE	OPEN SPACE (NOE & BEAVER)	008	3561
	BEIDEMAN ST	AND O'FARRELL ST	MINI PARK (O'FARRELL & BEIDEMAN)	029	1100
2	BELGRAVE ST		TANK HILL OPEN SPACE	020	2662
	BENTON	AND BACHE	SLOPE PROTECTION-BAYSHORE FWY	028	5458
	BERKELEY	AND DIAMOND HEIGHTS	GLEN PARK	002	7560
298	BERKELEY WAY		OPEN SPACE (298 BERKELEY WAY)	101	7524
	BERNAL HEIGHTS	AND FOLSOM ST	OPEN SPACE (BERNAL HEIGHTS)	004	5556
	BERNAL HEIGHTS	AND FOLSOM ST	BERNAL HEIGHTS PARK	002	5548
36	BLUXOME ST		STATION 8	039	3786
1	BONVIEW		OPEN SPACE (BOCANA ST)	001	5614
1	BONVIEW		COSO ST (VACATED PORTION)	054	5614
	BOSWORTH	AND BURNSIDE	SEWER R/W (FOR SEWER ACCESS) AT BURNSIDE & BOSWORTH	029	6736
	BOSWORTH	AND BURNSIDE	BOSWORTH ST (REMAINDER AT BURNSIDE)	033	6736
	BOSWORTH	AND DIAMOND	SEWER R/W (FOR SEWER ACCESS) AT DIAMOND & BOSWORTH	029	6745
	BOSWORTH	AND ELK ST	OPEN SPACE BOSWORTH & ELK STS	041	6733A
	BOSWORTH	AND ELK ST	BOSWORTH ST (FUTURE WIDENING)	040	6733A

ADDRESS	CROSS REFERENCE	LAND DESCRIPTION	LOT	BLOCK
	BOSWORTH AND OSHAUGHNESSY	SLOPE PROTECTION AT BOSWORTH	002	7560
1317	BOSWORTH ST	O'SHAUGHNESSY BLVD (FUTURE WIDENING)	013	6706
600	BOSWORTH ST	BOSWORTH ST (REMAINDER AT 600 BOSWORTH)	030	6738
	BOYLSTON AND GAVEN ST	ISLAIS CREEK LOTS (AT BOYLSTON)	023	5848
934	BRANNAN ST	SOUTH OF MARKET CULTURAL CTR	008	3781
	BREWSTER AND ESMERALDA	BREWSTER AVENUE REALIGNMENT	028	5556
	BREWSTER AND RUTLEDGE	SLOPE PROTECTION-BERNAL HTS BL AT RUTLEDGE	005	5548
	BRIGHT AND RANDOLPH ST	MINI PARK (BRIGHT & RANDOLPH)	018	7090
840	BROADWAY	JEAN PARKER SCHOOL (ELEMENTARY)	008	0148
	BROADWAY AND LARKIN ST	BROADWAY TUNNEL REMAINDER	028	0154
	BROADWAY AND LARKIN ST	HELEN WILLS PLAYGROUND	001	0573
	Broadway AND Mason	BROADWAY STREET	078	0158
	BROADWAY AND WAYNE	BROADWAY PARCEL (STAIRS)	024	0159
350	BROADWAY ST	SCHOOL OF COMMERCE/BUSINESS	003	0143
	BROTHERHOOD WAY AND JUNIPERO SERRA BLVD	20' STRIP ALONG E LINE	001	6900
	BRUNSWICK AND WHITTIER	ALICE CHALMERS PLAYGROUND	001	6474
639	BRYANT	BRYANT STREET PIPE YARD	052	3777
	BRYANT AND ALAMEDA ST	BRYANT SUBSTATION/OVERHEAD DEPT	002	3904
695	BRYANT ST	HOMELESS CENTER	047	3777
824	BRYANT ST	HALL OF JUSTICE BUILDING	042	3759
2445	BRYANT ST	BRYANT SCHOOL (ELEMENTARY)	006	4151
2730	BRYANT ST	SUNSHINE SMALL HIGH SCHOOL	008	4273
	BRYANT ST AND 16TH ST	FRANKLIN SQUARE	001	3963
	BUCHANAN ST AND CHESTNUT	MOSCONE PLAYGROUND	001	0469
	BUCHANAN ST AND HAYES	HAYES VALLEY COMM CTR	026	0819
	BUCHANAN ST AND PAGE	D KOSHLAND PARK	026	0851
390	BUCKINGHAM WAY	STATION 19	002	7296
	BUENA VISTA AND HAIGHT	BUENA VISTA PARK	001	2601
	BURNETT AND TWIN PEAKS	SUMMIT RESERVOIR WATER FACILITIES	011	2719C
445	BURNETT AVE	ROOFTOP SCHOOL (ELEMENTARY)	007	2756
	BURNETT AVE AND 31ST ST	O'SHAUGNESSY HOLLOW (OPEN SPACE)	076	2949A
	BURNSIDE AND BOSWORTH	SEWER R/W (FOR SEWER ACCESS) AT BURNSIDE & BOSWORTH	029	6736

ADDRESS CROSS REFERENCE		LAND DESCRIPTION	LOT	BLOCK
	BURNSIDE AND BOSWORTH	BOSWORTH ST (REMAINDER AT BURNSIDE)	033	6736
423	BURROWS ST	E.R. TAYLOR SCHOOL (ELEMENTARY)	001	5985
	BURROWS ST AND LA GRANDE AVE	JOHN MCLAREN PARK PARCEL (LA GRANDE AVE)	034	6003
455	BUSH	EXCESS PROPERTY	015	0287
	BUSH AND E BAKER ST	MINI PARK (BUSH & BAKER)	029	1053
870	BUSH ST	FIRE CHIEF'S RESIDENCE	010	0274
	BYXBEE AND RANDOLPH ST	RANDOLPH SUBSTATION EASEMENT	024	7084
	BYXBEE AND SHIELDS	MERCED HEIGHTS PLAYGROUND	049	7078
	CABRILLO ST AND 38TH AVE	CABRILLO PLAYGROUND	013	1681
	CABRILLO ST AND LA PLAYA	LA PLAYA/CABRILLO TERMINAL LOOP	044	1596
633	CALIFORNIA	ST ANNE STREET (VACATED)	003	0258
	CALIFORNIA AND GRANT	ST MARY'S SQUARE	003	0258
	CALIFORNIA AND TAYLOR	COLLINS P. HUNTINGTON PARK	002	0245
2150	CALIFORNIA ST	STATION 38	016	0638
2725	CALIFORNIA ST	DR. WILLIAM COBB SCHOOL (ELEMENTARY)	022	1027
	CALIFORNIA ST AND 30TH AVE	CLEMENT TENNIS COURTS	007	1403
	CALIFORNIA ST AND FILLMORE ST	CALIFORNIA OFF-STREET PARKING	009	0635
	CAPITOL AND MONTANA ST	OCEAN VIEW PLAYGROUND	001	7068
8	CAPITOL AVE	STATION 33	046	7147
431	CAPITOL AVE	SHERIDAN SCHOOL (ELEM)	001	7105
	CAPP ST AND 24TH ST	MISSION OFFSTREET PARKING	038	6517
	CARL AND ARGUELLO	UNDEDICATED ST	029	1275A
	CARL AND COLE	SUNSET TUNNEL	005	1268
1	CARLTON B GOODLETT PL	CITY HALL CIVIC CENTER	001	0787
	CAROLINA AND 17TH ST	JACKSON PLAYGROUND	001	3981
1215	CAROLINA ST	STARR KING SCHOOL (ELEMENTARY)	054	4219
15	CARRIZAL	SEWER R/W LOT 16	016	6323
	CARROLL AND QUINT ST	TRAFFIC ISLAND AT CARROLL	012	5436
1960	CARROLL AVE	S.F. COMMUNITY COLLEGE SOP	004	5423A
1961	CARROLL AVE	CITY-OWNED PARCEL (5434A026)	026	5434A
	CASHMERE AND DUKES	M L KING CHILDCARE CTR	007	4710
	CASHMERE AND HUDSON	SOJOURNER TRUTH CHILD CTR	006	4720

ADDRESS	CROSS REFERENCE	LAND DESCRIPTION	LOT	BLOCK
	CASTRO AND 18TH ST	EUREKA VALLEY OFF-STREET PRKG	087	3582
126	CASTRO ST	MCKINLEY SCHOOL (ELEMENTARY)	001	2612
	CASTRO ST AND DUBOCE	CASTRO ST (REMAINDER)	022	1260
	CASTRO ST AND DUNCAN	OPEN SPACE (DUNCAN/CASTRO STREETS)	024	6590
	CAYUGA AND GENEVA AVE	GENEVA AVE (REMAINDER AT CAYUGA)	028	7029
	CAYUGA AND NAGLEE	CAYUGA PLAYGROUND	011	7095A
185	CAYUGA AVE	LAMARTINE ST SEWER R/W	095	6786
1000	CAYUGA AVE	BALBOA SR. HIGH SCHOOL	001	6958A
900	CESAR CHAVEZ ST	CESAR CHAVEZ ST RIGHT-OF-WAY	001	4314
1301	CESAR CHAVEZ ST	MUNI CESAR CHAVEZ ST YARD	006	4352
1301	CESAR CHAVEZ ST	WET WATER RETENSION BASIN	004	4381
1500	CESAR CHAVEZ ST	STREET AREA (NOT DEDICATED)	014	4290
2627	CESAR CHAVEZ ST	CESAR CHAVEZ ST CIRCLE	002A	4339
2845	CESAR CHAVEZ ST	CESAR CHAVEZ ST WIDENING	024	5512
3125	CESAR CHAVEZ ST	LE CONTE SCHOOL (ELEM. & CHILD CARE CTR.)	001	5503
	CESAR CHAVEZ ST AND GUERRERO ST	CESAR CHAVEZ ST (REMAINDER)	009A	6567
	CESAR CHAVEZ ST AND KANSAS	DPW CORPORATION YARD	001	4341
	CESAR CHAVEZ ST AND MINNESOTA	LASH TERMINAL FACILITY	001	4379
	CESAR CHAVEZ ST AND POTRERO	JAMES ROLPH JR PLAYGROUND	014	4276
	CESAR CHAVEZ ST AND POTRERO	POTRERO DEL SOL PARK	010	4277
	CHANNEL ST AND 04TH ST	4TH ST NORTH SEWAGE PUMPING STATION	002	3804
	CHAPMAN AND NEVADA ST	SLOPE PROTECTION-CHPMN & NEVDA	021	5629
	CHARTER OAK AND AUGUSTA	UNDEDICATED STREET	066	5376
65	CHENERY ST	FAIRMOUNT SCHOOL (ELEM.)	008	6657
	CHESTER ST AND ALEMANY BLVD	ALEMANY BLVD (REMAINDER AT CHESTER)	001	7140
	CHESTNUT AND BUCHANAN ST	MOSCONE PLAYGROUND	001	0469
	CHESTNUT AND KEARNY	TELEGRAPH HILL PARK	002	0055
	CHESTNUT AND WEBSTER	MARINA BRANCH LIBRARY	001	0469
	Chestnut St AND Montgomery St	PORT LANDS	001	0057
	CHINA BASIN AND 03RD ST	CHINA BASIN BALL PARK	028	3794
100	HRISTMAS TREE PT ROAD	CHRISTMAS TREE POINT LANDS	004	2719C
	CHURCH AND 20TH ST	CHURCH ST "J" LINE	022	3606

ADDRESS	CROSS REFERENCE	LAND DESCRIPTION	LOT	BLOCK
	CHURCH AND 22ND ST	CHURCH ST "J" LINE R/W	033	3619
450	CHURCH ST	EVERETT JUNIOR HIGH SCHOOL	001	3565
990	CHURCH ST	EDISON NURSERY	076	3620
	CHURCHILL AND VALLEJO	VALLEJO STREET GARAGE #2	023	0147
334	CLAREMONT	WEST PORTAL OFF-STREET PARKING (AT CLAREMONT)	002	2979A
	CLARENDON AND LAGUNA HONDA	LAGUNA HONDA RESERVOIR	003	2734
	CLARENDON AND OLYMPIA WAY	MIDTOWN TERRACE PLAYGROUND	002	2736
	CLARENDON AND OLYMPIA WAY	SUTRO RESERVOIR WATER FACILITIES	002	2736
	CLARENDON AND PANORAMA	INTERIOR GREEN BELT	003	2634A
500	CLARENDON AVE	SECOND COMMUNITY (ELEMENTARY)	011	2684
250	CLAY	GOLDEN GATEWAY GARAGE	020	0204
	CLAY AND KEARNY	PORTSMOUTH SQUARE	017	0209
	CLAY AND LAUREL	PRESIDIO HTS PLAYGROUND	024	1009
950	CLAY ST	COMMODORE STOCKTON SCH(ELEM.)	007	0211
1234	CLAYTON ST	WATER TANK & VALVE HOUSE	026	2655
	CLEMENT ST AND 08TH AVE	CLEMENT OFF-STREET PARKING	035	1439
	CLEMENT ST AND 09TH AVE	CLEMENT OFF-STREET PARKING	028	1440
	CLEMENT ST AND 34TH AVE	LINCOLN PARK	028	1313
	CLIFFORD AND UPPER TERRACE	MT OLYMPUS (UPPER TERRACE)	003	2629A
840	CLIPPER	PLAZA - CLIPPER & 26TH STS	023	2850
	CLIPPER AND DOUGLASS	DOUGLAS PLAYGROUND	001	7500
782	CLIPPER ST	CLIPPER ST BUFFER STRIP	026	6541
	COLE AND CARL	SUNSET TUNNEL	005	1268
82	COLERIDGE	OPEN SPACE (COLERIDGE)	009	5615
	COLLINGWOOD AND 18TH ST	EUREKA VALLEY #2 OFF-ST PRKG	017	2647
	COLLINGWOOD AND 19TH ST	EUREKA VALLEY PLAYGROUND	002	2694
	COLLINS ST AND EUCLID	LAUREL HILL PLAYGROUND	001	1068
45	CONKLING ST	PHILLIP & SALA BURTON HIGH SCHOOL	001	5351
1101	CONNECTICUT ST	POTRERO NURSERY	007	4287
20	COOK ST	GEARY CHILD CARE CENTER	001A	1067
	CORA AND LELAND	VISITACION VALLEY PLAYGROUND	001	6253
341	CORBETT	MARKET ST REMAINDER	059	2659

ADDRESS	CROSS REFERENCE	LAND DESCRIPTION	LOT	BLOCK
959	CORBETT	PORTOLA DRIVE (REMAINDER)	009A	2808
	CORBETT AND DEMING ST	SEWER RIGHT-OF-WAY (5' STRIP)	032	2660
500	CORBETT AVE	CORBETT SCHOOL (ELEMENTARY)	002	2718
	CORBETT AVE AND 17TH AVE	TRAFFIC ISLAND AT CORBETT	001	2651
1	CORONA ST	CORONA COURT	001	6913A
500	CORTLAND	BERNAL HTS RECREATION CTR	027	5707
500	CORTLAND AVE	BERNAL HEIGHTS LIBRARY	027	5707
199	CRAGMONT AVE	FOREST HILL TANK	040	2207
	CRAUT AND TRUMBULL	SLOPE PROTECTION-ALEMANY BLVD	030	5840
1100	CRESCENT AVE	ISLAIS CREEK LOTS (AT CRESCENT)	002	5817
	CRESTLAKE AND VALLE ST	PINELAKE PARK	001	2500A
41	CRESTLINE DR	VIEW PROTECTION (DPW)	014	2643
41	CRESTLINE DR	VIEW PROTECTION (REC/PARK)	003	2643
	CUNNINGHAM AND VALENCIA	OPEN SPACE (VALENCIA & CUNNINGHAM)	007	3597
	CUVIER ST AND SAN JOSE AVE	SAN JOSE AVE (REMAINDER AT CUVIER ST)	030	6723
	DAY AND SANCHEZ	UPPER NOE REC CENTER	007	6638
655	DE HARO ST	POTRERO HILL JR. HIGH SCHOOL	001	4032
84	DE LONG ST	SEWER RIGHT-OF-WAY AT DE LONG	070	7156
	DE LONG STREET AND SAN DIEGO ST	UNDEDICATED ST (DE LONG STREET & SAN DIEGO STREET)	051	7174
	DELANO AVE AND GENEVA	GENEVA AVE (REMAINDER AT DELANO)	027	6964
154	DELTA	JOHN MCLAREN PARK	066	6190
	DELTA AND WILDE	WILDE AVE RESERVOIR	002	6179
70	DELTA ST	EL DORADO SCHOOL (ELEM)	040	6163
	DEMING ST AND CORBETT	SEWER RIGHT-OF-WAY (5' STRIP)	032	2660
	DIAMOND AND BOSWORTH	SEWER R/W (FOR SEWER ACCESS) AT DIAMOND & BOSWORTH	029	6745
	DIAMOND HEIGHTS AND ADDISON	WALTER HAAS PLAYGROUND	001	7540
	DIAMOND HEIGHTS AND BERKELEY	GLEN PARK	002	7560
80	DIGBY ST	STATION 26	013	7540
3630	DIVISADERO ST	NEWCOMER HIGH SCHOOL	004	0920
	DOLORES AND 18TH ST	MISSION DOLORES PARK	001	3586
1790	DOLORES ST	SEWER RIGHT-OF-WAY	013	6657
1970	DONNER	SLOPE PROTECTION-BAYSHORE BLVD AT DONNER	040	5435

ADDRESS CROSS REFERENCE		LAND DESCRIPTION	LOT	BLOCK
	DOUGLASS AND 24TH ST	NOE VALLEY TENNIS COURTS	001	2829
	DOUGLASS AND CLIPPER	DOUGLAS PLAYGROUND	001	7500
625	DOUGLASS ST	ALVARADO SCHOOL (ELEMENTARY)	001D	2773
200	DRUMM	JUSTIN HERMAN PLAZA	018	0202
101	Dublin St	JOHN MCLAREN PARK PARCEL (DUBLIN ST)	001	6096
	DUBOCE AND CASTRO ST	CASTRO ST (REMAINDER)	022	1260
	DUBOCE AND SCOTT ST	DUBOCE PARK	001	0876
	DUKES AND CASHMERE	M L KING CHILDCARE CTR	007	4710
	DUNCAN AND CASTRO ST	OPEN SPACE (DUNCAN/CASTRO STREETS)	024	6590
859	DWIGHT	DWIGHT ST PARCEL	031	6130
	E BAKER ST AND BUSH	MINI PARK (BUSH & BAKER)	029	1053
	EARL ST AND JERROLD AVE	CITY-OWNED PARCEL (JERROLD AVE)	012	4591A
	EDDY AND GOUGH ST	JEFFERSON SQUARE	001	0745
	EDDY AND JONES	BOEDDEKER NEIGHBORHOOD PARK	006	0332
750	EDDY ST	ALEMANY COMMUNITY COLLEGE CENTER	004	0739
536	EDINBURGH	EXCELSIOR PLAYGROUND	008	6088
	EDNA AND MELROSE	SEWER DRAINAGE (MELROSE & EDNA)	051	3064
	EDNA AND MELROSE	SUNNYSIDE PLAYGROUND	021	3032A
	EDWARD ST AND ARGUELLO	ANGELO J. ROSSI PLAYGROUND	001	1140A
	EL CAMINO DEL MAR AND 24TH AVE	SEA CLIFF SEWER	001	1334
	EL CAMINO DEL MAR AND SEACLIFF	JAS D. PHELAN RECREATION BEACH	001	1309
	EL CAMINO DEL MAR AND SEAL ROCK	SLOPE PROTECTION AT EL CAMINO DEL MAR	004	1483
	ELK ST AND BOSWORTH	BOSWORTH ST (FUTURE WIDENING)	040	6733A
	ELK ST AND BOSWORTH	OPEN SPACE BOSWORTH & ELK STS	041	6733A
526	ELLIS	TENDERLOIN RECREATION CENTER	005	0322
841	ELLIS ST	HARVEY MILK CHILDREN CENTER	013	0739
	ELLIS ST AND PIERCE	RAYMOND KIMBELL PLAYGROUND	001	0706
101	ELMIRA	SOUTHERN FWY (REMAINDER) AT ELMIRA	068	5377
	ELMIRA ST AND HELENA ST	UNDEDICATED STREET	068	5369
360	ELSIE	COLLEGE HILL RESERVOIR WATER FACILITIES	005	5710
210	EMBARCADERO	EMBARCADERO ROADWAY PROJECT	003	3742
	EMBARCADERO AND FOLSOM ST	RINCON PARK (PROPOSED)	007	3742

ADDRESS CROSS REFERENCE		LAND DESCRIPTION	LOT	BLOCK
	EMBARCADERO AND MISSION ST	MUNI TURNAROUND (FERRY PARK)	006	3714
	ENCLINE AND MARIETTA	SLOPE PROTECTION AT MARIETTA	017	2949A
1	ENTRADA COURT	ENTRADA COURT	001	6917B
	ESMERALDA AND BREWSTER	BREWSTER AVENUE REALIGNMENT	028	5556
	EUCALYPTUS AND OCEAN AVE	M LINE R/W		7226
601	EUCALYPTUS DR	EUCALYPTUS PARK (ROLPH-NICOLE PLAYGROUND)	016	7295
1101	EUCALYPTUS DR	LOWELL HIGH SCHOOL	005	7298
	EUCALYPTUS DR AND 25TH AVE	LAKESIDE SCHOOL	016	7295
	EUCLID AND COLLINS ST	LAUREL HILL PLAYGROUND	001	1068
1401	EVANS	BUREAU OF EQUIPMENT	017	5236
	EVANS AND JENNINGS	SHORELINE PARK	026	4596
	EVANS AND NAPOLEON	SEWER RIGHT-OF-WAY AT NAPOLEON	006	4347B
40	EVERSON	FAIRMOUNT PLAZA EXTENSION	010	7542
79	EVERSON	OPEN SPACE (79 EVERSON)	018	7536
125	EXCELSIOR AVE	S.F. COMMUNITY SCHOOL	005	6012
	FAIRMOUNT AND MIGUEL	FAIRMOUNT PLAZA	001	6682A
	FAIRVIEW AND PALO ALTO	MARVIEW NORTHEAST EXTENSION	011	2719C
158	FARNUM	OPEN SPACE (GLEN PARK)	007	7549
	FARRAGUT AND ALEMANY BLVD	ALEMANY BLVD (REMAINDER AT FARAGUT)	001A	7096B
	FELTON AND HOLYOKE ST	PORTOLA PLAYGROUND	001	5929
	FELTON AND UNIVERSITY	UNIVERSITY MOUND RESERVOIR WATER FACILITIES	002	5973
	FILBERT AND STOCKTON	WASHINGTON SQUARE	001	0102
420	FILBERT ST	GARFIELD SCHOOL (ELEMENTARY)	028	0087
940	FILBERT ST	CHINATOWN NORTH BEACH COMMUNITY COLLEGE CENTER	006	0092
1140	FILLMORE	MINI PARK (FILLMORE STREET)	001	0756
	FILLMORE AND SUTTER	MINI PARK (SUTTER & FILLMORE)	012	0677
	FILLMORE AND SUTTER	FILLMORE SUB-STATION	031	0678
1125	FILLMORE ST	NORTHERN POLICE STATION	013	0755
1140	FILLMORE ST	TURK SUB-STATION AND GARAGE	001	0756
3500	FILLMORE ST	MARINA JR. HIGH SCHOOL	001	0468A
	FILLMORE ST AND CALIFORNIA ST	CALIFORNIA OFF-STREET PARKING	009	0635
	FILLMORE ST AND MARINA BLVD	MARINA GREEN	003	0900

ADDRESS CROSS REFERENCE			LAND DESCRIPTION	LOT	BLOCK
	FILLMORE ST	AND TURK	DEPARTMENT OF PUBLIC TRANSPORTATION PROPERTY	001	0756
	FITCH	AND SHAFTER	VACANT LAND - SHAFTER	001	4794
1000	FITZGERALD AVE		VACANT LAND - FITZGERALD	009	4924
2310	FOLSOM ST		STATION 7/FIRE COLLEGE	059	3594
	FOLSOM ST	AND 17TH ST	MISSION COMMUNITY COLLEGE CENTER	018	3571
	FOLSOM ST	AND 21ST ST	FOLSOM PLAYGROUND	013	3611
	FOLSOM ST	AND BERNAL HEIGHTS	OPEN SPACE (BERNAL HEIGHTS)	004	5556
	FOLSOM ST	AND BERNAL HEIGHTS	BERNAL HEIGHTS PARK	002	5548
	FOLSOM ST	AND EMBARCADERO	RINCON PARK (PROPOSED)	007	3742
	FOLSOM ST	AND PRECITA	PRECITA PARK	001	5516
	FOLSOM ST	AND SHERMAN ST	OPEN SPACE (FOLSOM STREET/SHERMAN STREET)	016	3754
700	FONT BLVD		LOUISE LOMBARD SPECIAL SCHOOL	004	7299
250	FORESTER ST		SUNNYSIDE SCHOOL (ELEMENTARY)	019	3121
	FRANCISCO	AND HYDE	FRANCISCO ST RESERVOIR WATER FACILITIES	001	0046
401	FRANCONIA		FRANCONIA ST ALIGNMENT	023	5635
	FREDERICK	AND WILLARD	GOLDEN GATE PARK	001	1700
701	FREDERICK ST		PARK VIEW COMMONS HOUSING	038	1265
321	FULTON ST		CITY-OWNED PARCEL (0792022)	022	0792
762	FULTON ST		WESTERN ADDITION CULTURAL CTR	010	0781
	FULTON ST	AND 27TH AVE	FULTON PLAYGROUND	009	1670
	FUNSTON AVE	AND RIVERA ST	HAWK HILL (OPEN SPACE)	027	2336
	GAVEN ST	AND BOYLSTON	ISLAIS CREEK LOTS (AT BOYLSTON)	023	5848
1600	GEARY		JAPANESE PEACE PLAZA AND PAGODA	022	0700
	GEARY	AND 21ST AVE	GEARY OFF-STREET PARKING	020	1453
	GEARY	AND STEINER ST	HAMILTON PLAYGROUND	002	0703
1660	GEARY BLVD		JAPANESE CULTURAL CTR GARAGE	035	0700
	GEARY BLVD	AND 18TH AVE	ARGONNE PLAYGROUND	007	1526
	GEARY BLVD	AND 18TH AVE	GEARY OFF-STREET PARKING	002	1526
	GEARY BLVD	AND PARK PRESIDIO BLVD	PRESIDIO PARKWAY	001	1373
2121	GEARY ST		MIDTOWN PARK APARTMENTS	031	1099
	GELLERT	AND MIDDLEFIELD	LAKE MERCED PARK	004	7283
	GENEVA	AND DELANO AVE	GENEVA AVE (REMAINDER AT DELANO)	027	6964

ADDRESS	CROSS REFERENCE	LAND DESCRIPTION	LOT	BLOCK
	GENEVA AND OCEAN AVE	GENEVA AVE (REMAINDER AT OCEAN)	061	6946
	GENEVA AVE AND CAYUGA	GENEVA AVE (REMAINDER AT CAYUGA)	028	7029
	GENEVA AVE AND SAN JOSE AVE	LRV STORAGE TRACKS	039	6973
	GENEVA ST AND MOSCOW	CROCKER AMAZON PLAYGROUND	001	6284A
	GENEVA ST AND MOSCOW	AMAZON RESERVOIR TRACT	001	6284A
	GILLETTE AND LATHROP AVE	OPEN SPACE (LATHROP AVENUE & GILLETTE)	081	4991
	GILMAN AND GRIFFITH	GRIFFITH ST SEWAGE PUMPING STATION	024	4884
	GILMAN AND GRIFFITH ST	GILMAN PLAYGROUND	005	4945
	GILMAN AND GRIFFITH ST	PEDESTRIAN OVERPASS	012	4937
1035	GILMAN AVE	BRET HARTE SCHOOL (ELEMENTARY)	001	4944
201	GIRARD	PORTOLA OFFSTREET PARKING	025	5981
350	GIRARD ST	MARTIN LUTHER KING JR. HIGH SCHOOL	002	5983
1298	GIRARD ST	STATION 44	010	6194
	GLENBROOK AND PALO ALTO	OLD BURNETT AVE (VACATED)	046	2719B
260	GOLDEN GATE AVE	SFFD HEADQUARTERS (FORMER)	007	0345
727	GOLDEN GATE AVE	LAGUNA GOLDEN GATE (CHILD CARE CENTER), JOHN SWETT SCHOOL	015	0768
	GOLDEN GATE AVE AND STEINER	MINI PARK (STEINER & GOLDEN GATE)	010	0755
	GOUGH AND GREEN ST	ALLYNE PARK	003	0544
33	GOUGH ST	COMMUNITY COLLEGE ADMIN. BLDG.	029	3504
95	GOUGH ST	BESSIE L. SMITH CHILD CARE CENTER/	020	0853
	GOUGH ST AND EDDY	JEFFERSON SQUARE	001	0745
	GOUGH ST AND TURK	CENTRAL FREEWAY PROPERTIES	023	0761
	GRANDVIEW AND MARKET ST	STAIRWAY & OPEN SPACE	012	2777
	GRANT AND CALIFORNIA	ST MARY'S SQUARE	003	0258
165	GRATTAN ST	GRATTAN SCHOOL (ELEMENTARY)	013	1281
	GREAT HWY AND SLOAT	GREAT HIGHWAY	HWY	GRT
1801	GREEN ST	GOLDEN GATE VALLEY BRANCH	001	0554
	GREEN ST AND GOUGH	ALLYNE PARK	003	0544
	GREENWICH AND JONES	MICHELANGELO PLAYGROUND	024	0093
398	GREENWICH ST	PIONEER PARK/TELEGRAPH HILL	061	0078
2110	GREENWICH ST	YERBA BUENA CULTURAL COLLEGE CENTER	003	0509
2110	GREENWICH ST	YERBA BUENA SCHOOL YARD/LOMBARD STREET GARAGE	009	0509

ADDRESS	CROSS REFERENCE	LAND DESCRIPTION	LOT	BLOCK
2251	GREENWICH ST	STATION 16	031	0515
	GRIFFITH AND GILMAN	GRIFFITH ST SEWAGE PUMPING STATION	024	4884
	GRIFFITH ST AND GILMAN	PEDESTRIAN OVERPASS	012	4937
	GRIFFITH ST AND GILMAN	GILMAN PLAYGROUND	005	4945
	GRIFFITH ST AND OAKDALE	INDIA BASIN OPEN SPACE	005	4598
	GROVE AND LARKIN ST	BROOKS HALL	001	0788
	GROVE AND LARKIN ST	CIVIC CENTER PLAZA	001	0788
99	GROVE ST	BILL GRAHAM AUDITORIUM	001	0812
101	GROVE ST	HEALTH CTR BLDG	001	0811
155	GROVE ST	ART COMMISSION BLDG	016	0811
360	GROVE ST	PERFORMING ARTS GARAGE	029	0792
1443	GROVE ST	STATION 21	016	1200
2049	GROVE ST	NEW TRADITION ALTERNATIVE SCHOOL (ELEM.)	010	1194
	GUERRERO ST AND CESAR CHAVEZ ST	CESAR CHAVEZ ST (REMAINDER)	009A	6567
	HAIGHT AND BUENA VISTA	BUENA VISTA PARK	001	2601
1351	HAIGHT ST	WILLIAM DE AVILA SCHOOL (ELEMENTARY)	008	1243
	HAMILTON ST AND MANSELL AVE	CITY-OWNED PARCEL (6163038)	038	6163
	HARE AND MIDDLE POINT RD	SIR FRANCIS DRAKE SCH.(ELEM.)	071	4700
	HARNEY WAY AND JAMESTOWN	HARNEY WAY (REMAINDER)	078	4991
	HARNEY WAY AND JAMESTOWN ST	BAYSHORE BLVD (LOT S-D)	005D	4991
	HARNEY WAY AND JAMESTOWN ST	CANDLESTICK PARK	001	5000
	HARRISON AND ALAMEDA	BUREAU OF LIGHT, HEAT & POWER	002	3925
824	HARRISON ST	FILIPINO EDUCATION CENTER	012	3752
1155	HARRISON ST	WAREHOUSE	128	3758
1155	HARRISON ST	GASOLINE SERVICE STATION	127	3758
1440	HARRISON ST	DSS OFFICES	051	3520
1940	HARRISON ST	STORAGE & MAINTENANCE DIVISION	001	3551
2450	HARRISON ST	MISSION CENTER	003	3612
	HARRISON ST AND 07TH ST	SEVENTH & HARRISON PRKG PLAZA	040	3759
	HAWES AND JAMESTOWN ST	BAYVIEW HILL PARK/OPEN SPACE	246	4991
	HAYES AND BUCHANAN ST	HAYES VALLEY COMM CTR	026	0819
	HAYES AND STEINER ST	ALAMO PARK SR. HIGH SCHOOL	011	0823

ADDRESS CROSS REFERENCE		LAND DESCRIPTION	LOT	BLOCK
	HAYES AND STEINER ST	ALAMO SQUARE	001	0799
1860	HAYES ST	JOHN ADAMS COMMUNITY COLLEGE CENTER	001	1196
	HEAD ST AND PALMETTO	PALMETO AVE (REMAINDER)	028A	7153
	HEAD ST AND RANDOLPH	OPEN SPACE (BROTHERHOOD WAY)	024	7116
	HELENA ST AND ELMIRA ST	UNDEDICATED STREET	068	5369
	HESTER AND BAYSHORE	HESTER AVE (REMAINDER)	009	5054A
	HIGUERA AND VIDAL	PARK MERCED SEWAGE PUMP STATION	002	7333
	HILLCREST AND MYRA WAY	MT DAVIDSON PARK	002	2961A
	HOFF AND 16TH ST	MISSION OFF-STREET PARKING	087	3569
100	HOFFMAN AVE	STATION 24	001	2801
1	HOLLY PARK CIR	HOLLY PARK	001	5714A
625	HOLLY PARK CIR	JUNIPERO SERRA SCHOOL (ELEMENTARY)	001	5718
	HOLYOKE ST AND FELTON	PORTOLA PLAYGROUND	001	5929
676	HOWARD ST	FIRE STATION #1	028	3722
1129	HOWARD ST	MINI PARK (1129 HOWARD)	091	3730
	HOWARD ST AND MAIN ST	EMBARCADERO ROADWAY PROJECT PHASE II	011	3715
	HUDSON AND CASHMERE	SOJOURNER TRUTH CHILD CTR	006	4720
	HUDSON AND HUNTERS POINT	SEWAGE PUMP STATION	012	4646
	HUDSON AND KEITH	YOUNGBLOOD-COLEMAN PLAYGROUND	034	4720
	HUNTERS POINT AND HUDSON	SEWAGE PUMP STATION	012	4646
	HUNTERS POINT AND JAMESTOWN ST	HUNTERS PT EXPWY (REMAINDER)	014	5027
2425	HYDE	RUSSIAN HILL PARK	001	0047
	HYDE AND BEACH	CABLE CAR TERMINAL	006	0405
	HYDE AND FRANCISCO	FRANCISCO ST RESERVOIR WATER FACILITIES	001	0046
	HYDE AND LOMBARD	LOMBARD RESERVOIR WATER FACILITIES	001	0070
	HYDE AND VALLEJO	MINI PARK (HYDE & VALLEJO)	049	0124
201	HYDE ST	TENDERLOIN PRE-SCHOOL PLAYGROUND	003	0336
850	INGERSON AVE	INGERSON AVENUE LOTS (14 & 18)	014	4964
	IRVING AND 09TH AVE	INNER IRVING OFF-ST PARKING	044	1763
	IRVING AND 20TH AVE	OUTER IRVING OFF-ST PARKING	050	1730
1725	IRVING ST	JEFFERSON SCHOOL (ELEMENTARY)	001	1773
	JACKSON AND STEINER ST	ALTA PLAZA	001	0607

ADDRESS	CROSS REFERENCE	LAND DESCRIPTION	LOT	BLOCK
900	JACKSON ST	CHINATOWN OPEN SPACE	004	0180
1451	JACKSON ST	SPRING VALLEY SCHOOL (ELEMENTARY)	007	0186
2340	JACKSON ST	NEWCOMERS HIGH SCHOOL	004	0588
	JAMESTOWN AND HARNEY WAY	HARNEY WAY (REMAINDER)	078	4991
	JAMESTOWN ST AND HARNEY WAY	BAYSHORE BLVD (LOT S-D)	005D	4991
	JAMESTOWN ST AND HARNEY WAY	CANDLESTICK PARK	001	5000
	JAMESTOWN ST AND HAWES	BAYVIEW HILL PARK/OPEN SPACE	246	4991
	JAMESTOWN ST AND HUNTERS POINT	HUNTERS PT EXPWY (REMAINDER)	014	5027
	JEFFERSON ST AND LYON	ACCESS TO PALACE OF FINE ARTS	003	0909
	JENNINGS AND EVANS	SHORELINE PARK	026	4596
	JENNINGS AND KEY AVENUE	KEY AVE (FUTURE EXTN)	039	4991
	JENNINGS AND PALOU	ADAM ROGERS PARK	001	4715
1700	JERROLD AVE	SE WATER POLLUTION CONTROL PLANT	001	5227
1758	JERROLD AVE	CENTRAL SHOPS	009	5262
2095	JERROLD AVE	PUBLIC WHOLESALE PRODUCE MKT	004	5262
2245	JERROLD AVE	STATION 9 SHOP & YARD	006	5286A
	JERROLD AVE AND EARL ST	CITY-OWNED PARCEL (JERROLD AVE)	012	4591A
	JERROLD AVE AND RANKIN	JERROLD AVE & POULTRY PL VACATED	010	5268
	JERROLD AVE AND UPTON	17' STRIP (LOT 4)	004	5286A
451	JERSEY ST	NOE VALLEY BRANCH LIBRARY	034	6539
	JESSIE AND MCCOPPIN	JESSIE ST (VACATED)	082	3513
416	JESSIE ST	STATION 1 (INACTIVE)	006	3704
	JOHN MUIR AND LAKE MERCED	LAKESHORE PUMPING STATION	004	7283
	JOHN MUIR AND LAKE MERCED BLVD	PISTOL RANGE	004	7283
	JONES AND EDDY	BOEDDEKER NEIGHBORHOOD PARK	006	0332
	JONES AND GREENWICH	MICHELANGELO PLAYGROUND	024	0093
1	JONES ST	TENDERLOIN TASK FORCE	023	0338
1239	JONES ST	JONES ST TANK & TANK HOUSE	004	0220
2245	JONES ST	YICK WOO SCHOOL (ELEMENTARY)	001	0072
570	JOOST	SEWER DRAINAGE (JOOST)	018	3088
	JOOST AND BADEN	SEWER R/W (FOR SEWER ACCESS) AT JOOST & BADEN I	017	6765
	JOOST AND BADEN	SEWER R/W (FOR SEWER ACCESS) AT JOOST & BADEN II	013	6770

ADDRESS	CROSS REFERENCE	LAND DESCRIPTION	LOT	BLOCK
2710	JUDAH	JUDAH SUBSTATION	012	1787
	JUDAH AND LA PLAYA	TERMINAL LOOP	053	1805
	JUDSON AND PHELAN	ENGLESIDE STATION	011	3179
201	JUNIPERO SERRA	COMMODORE SLOAT SCHOOL (ELEMENTARY)	001	3256
	JUNIPERO SERRA AND SHIELDS ST	JUNIPERO SERRA (REMAINDER)	025	7000
	JUNIPERO SERRA AND SLOAT	OPEN SPACE (SLOAT & JUNIPERO SERRA STREETS)	001	7222A
	JUNIPERO SERRA BLVD AND BROTHERHOOD WAY	20' STRIP ALONG E LINE	001	6900
395	JUSTIN DR	JUSTINE ST PARCEL	048	5842
	JUSTIN ST AND MURRAY	ST MARY'S PLAYGROUND	002	5801
	KANSAS AND CESAR CHAVEZ ST	DPW CORPORATION YARD	001	4341
	KEARNY AND CHESTNUT	TELEGRAPH HILL PARK	002	0055
	KEARNY AND CLAY	PORTSMOUTH SQUARE	017	0209
433	KEARNY ST	ST MARY'S SQUARE GARAGE	003	0258
733	KEARNY ST	PORTSMOUTH SQ. PARKING GARAGE	017	0209
	KEITH AND HUDSON	YOUNGBLOOD-COLEMAN PLAYGROUND	034	4720
	KEITH AND OAKDALE	GEORGE WASHINGTON CARVER ELEMENTARY	003	4715
2398	KEITH ST	SOUTHEAST HEALTH CTR	016	4849
	KEITH ST AND NEWCOMB	PUMP STATION	013C	5308
	KELLOCH AND VELASCO	OPEN SPACE/KELLOCH & VELASCO	002	6361
	KENSINGTON AND ULLOA	OPEN SPACE (NW ULLOA & KENSINGTON)	017	2923
	KEY AVENUE AND JENNINGS	KEY AVE (FUTURE EXTN)	039	4991
	KIRKHAM ST AND 15TH AVE	OPEN SPACE (15TH AVE & KIRKHAM ST)	020	1860A
325	LA GRANDE AVE	LUTHER BURBANK JR. HIGH SCHOOL	002	6071
	LA GRANDE AVE AND BURROWS ST	JOHN MCLAREN PARK PARCEL (LA GRANDE AVE)	034	6003
	LA GRANDE AVE AND MANSFIELD	UNDEDICATED ST (LA GRANDE & MANSFIELD)	001	5963A
	LA PLAYA AND CABRILLO ST	LA PLAYA/CABRILLO TERMINAL LOOP	044	1596
	LA PLAYA AND JUDAH	TERMINAL LOOP	053	1805
	LA SALLE AND NEWCOMB	HILLTOP PARK	013	4713
	LA SALLE AND NEWCOMB	JEDEDIAH SMITH SCHOOL (ELEMENTARY) (CLOSED)	005	4713
	LA SALLE AVE AND 03RD ST	UNDEDICATED ST (3RD ST & LA SALLE AVE)	023B	5296
375	LAGUNA HONDA	LAGUNA HONDA SUBSTATION (RECTIFIER)	007	2842
	LAGUNA HONDA AND CLARENDON	LAGUNA HONDA RESERVOIR	003	2734

ADDRESS CROSS REFERENCE			LAND DESCRIPTION	LOT	BLOCK
	LAGUNA HONDA	AND VASQUEZ	TRAFFIC ISLAND AT LAGUNA HONDA	001	2918A
375	LAGUNA HONDA BLVD		LAGUNA HONDA HOSPITAL	007	2842
1011	LAGUNA ST		MARGARET S HAYWARD PLAYGROUND	001	0759
1015	LAGUNA ST		LAGUNA GOLDEN GATE CHILD CARE CENTER, PRE-K SCHOOL	027	0758
	LAGUNA ST	AND PAGE	MINI PARK (PAGE & LAGUNA)	015	0852
	LAGUNA ST	AND WASHINGTON ST	LAFAYETTE PARK	003	0625
	LAKE MERCED	AND JOHN MUIR	LAKESHORE PUMPING STATION	004	7283
	LAKE MERCED BLVD	AND JOHN MUIR	PISTOL RANGE	004	7283
	LAKE MERCED BLVD	AND WINSTON DR	UNDEDICATED STREET (WINSTON DR)	004	7298
	LAKE ST	AND 18TH AVE	RICHMOND PLAYGROUND	007	1378
	LAKE ST	AND 24TH AVE	ROCHAMBEAU PLAYGROUND	006	1384
	LARKIN	AND OFARRELL ST	JOHN MACAULAY PARK	002	0716
100	LARKIN ST		NEW MAIN LIBRARY	001	0354
	LARKIN ST	AND BROADWAY	BROADWAY TUNNEL REMAINDER	028	0154
	LARKIN ST	AND BROADWAY	HELEN WILLS PLAYGROUND	001	0573
	LARKIN ST	AND GROVE	BROOKS HALL	001	0788
	LARKIN ST	AND GROVE	CIVIC CENTER PLAZA	001	0788
	LARKIN ST	AND MCALLISTER ST	POWER HOUSE - CIVIC CTR.	008	0347
	LATHROP AVE	AND GILLETTE	OPEN SPACE (LATHROP AVENUE & GILLETTE)	081	4991
	LAUREL	AND CLAY	PRESIDIO HTS PLAYGROUND	024	1009
	LAWTON	AND 20TH AVE	UNDEDICATED ALLEY	018F	1866
	LAWTON ST	AND 07TH AVE	LAKE HONDA TRACT (NE 7TH AVE)	010	1852
	LAWTON ST	AND 07TH AVE	LAKE HONDA TRACT (SE 7TH AVE)	001	1937
	LAWTON ST	AND 28TH AVE	SUNSET PLAYGROUND	001	1915
	LEAVENWORTH	AND MARKET ST	PTNS LOT 39, 46, 41 (UNITED NATIONS PLZA)	039	0351
1325	LEAVENWORTH ST		STATION 41	003	0216
2340	LEAVENWORTH ST		FAY PARK	014	0067
156	LELAND		REIS TRACT LOTS - ARLETA II	012	6238
	LELAND	AND CORA	VISITACION VALLEY PLAYGROUND	001	6253
5	LENOX WAY		WEST PORTAL SCHOOL (ELEMENTARY)	014	2979
190	LENOX WAY		WEST PORTAL BRANCH	031	2919
	LESSING	AND LIEBIG ST	MINI PARK (LESSING & LIEBIG)	001	7160

ADDRESS	CROSS REFERENCE	LAND DESCRIPTION	LOT	BLOCK
	LIEBIG ST AND LESSING	MINI PARK (LESSING & LIEBIG)	001	7160
	LINDA AND 19TH ST	MISSION PLAYGROUND	061	3597
151	LIPPARD AVE	GLEN PARK SCHOOL (ELEMENTARY)	002	6757
	LOMBARD AND HYDE	LOMBARD RESERVOIR WATER FACILITIES	001	0070
	LOMBARD AND MASON	NORTH BEACH PLAYGROUND	001	0075
	LONDON AND RUSSIA	OUTER MISSION SUBSTATION	001	6272
	LOS PALMOS AND STANFORD HEIGHTS	SLOPE PROTECTION	022	3000A
101	LUNADO COURT	LUNADO COURT	001	6912A
	LYON AND JEFFERSON ST	ACCESS TO PALACE OF FINE ARTS	003	0909
3601	LYON ST	PALACE PARK	002	0916
260	MADRID ST	MONROE SCHOOL (ELEMENTARY)	024	6010
187	MAGELLAN	FOREST HILL STATION	050	2864
	MAIN ST AND HOWARD ST	EMBARCADERO ROADWAY PROJECT PHASE II	011	3715
	MANSELL AVE AND HAMILTON ST	CITY-OWNED PARCEL (6163038)	038	6163
400	MANSELL ST	WOODROW WILSON SR. HIGH	016	6126
	MANSFIELD AND LA GRANDE AVE	UNDEDICATED ST (LA GRANDE & MANSFIELD)	001	5963A
	MARIETTA AND ENCLINE	SLOPE PROTECTION AT MARIETTA	017	2949A
	MARINA BLVD AND FILLMORE ST	MARINA GREEN	003	0900
2200	MARIPOSA ST	SAN BRUNO AVE	001N	3975
2500	MARIPOSA ST	POTRERO DIV TROLLEY BUS YARD	001	3971
1	MARITIME PLAZA	GOLDEN GATEWAY PLAZA/PUBLIC PARK	020	0204
920	MARKET ST	HALLIDIE PLAZA	013	0341
2475	MARKET ST	CITY-OWNED PARCEL (2647048)	048	2647
2930	MARKET ST	CITY-OWNED PARCEL (2657020)	020	2657
	MARKET ST AND 05TH ST	RETAIL SHOPPING CENTER	042	3705
	MARKET ST AND GRANDVIEW	STAIRWAY & OPEN SPACE	012	2777
	MARKET ST AND LEAVENWORTH	PTNS LOT 39, 46, 41 (UNITED NATIONS PLZA)	039	0351
	MARKET ST AND MERRITT ST	TRAFFIC ISLAND AT MERRITT	059	2658
	MARKET ST AND STEUART	PORT LANDS	001	0001
	MARKET ST AND STEUART	EMBARCADERO PLAZA	035	0233
34	MARTHA AVE	OPEN SPACE (DOROTHY ERSKINE)	002	6735
199	MARVIEW ST	TWIN PEAKS RESERVOIR	011	2719C

ADDRESS CROSS REFERENCE			LAND DESCRIPTION	LOT	BLOCK
	Mason	AND Broadway	BROADWAY STREET	078	0158
	MASON	AND LOMBARD	NORTH BEACH PLAYGROUND	001	0075
	MASON	AND WASHINGTON ST	CHINESE RECREATION CTR PROPRTY	001	0213
425	MASON ST		425 MASON STREET	002	0306
1201	MASON ST		CABLE CAR POWER HOUSE	005	0190
1490	MASON ST		HEALTH CENTER 4 (AIR RIGHTS OVER BROADWAY TUNNEL)	046	0159
2000	MASON ST		NORTH BEACH BRANCH LIBRARY	001	0075
	MATEO	AND SAN JOSE AVE	SLOPE PROTECTION AT SAN JOSE	018	6719
1050	MCALLISTER ST		ELLA HILL HUTCH COMMUNITY CTR	022	0772
	MCALLISTER ST	AND LARKIN ST	POWER HOUSE - CIVIC CTR.	008	0347
	MCALLISTER ST	AND POLK ST	COURTS BUILDING	002	0766
	MCCOPPIN	AND JESSIE	JESSIE ST (VACATED)	082	3513
	MCCOPPIN	AND OTIS	NW CORNER LOT 7	007	3513
	MCKINNON	AND BARNEVELD	17' STRIP LAND	004	5588A
	MELROSE	AND EDNA	SEWER DRAINAGE (MELROSE & EDNA)	051	3064
	MELROSE	AND EDNA	SUNNYSIDE PLAYGROUND	021	3032A
	MENDELL ST	AND OAKDALE	JOSEPH LEE RECREATION CTR	001	5310
657	MERCHANT ST		CHINESE EDUCATION CENTER	009	0208
	MERRITT ST	AND MARKET ST	TRAFFIC ISLAND AT MERRITT	059	2658
200	MIDDLE POINT RD		HUNTERS PT COMM. YOUTH FOUNDATION	008	4700
	MIDDLE POINT RD	AND HARE	SIR FRANCIS DRAKE SCH.(ELEM.)	071	4700
	MIDDLEFIELD	AND GELLERT	LAKE MERCED PARK	004	7283
220	MIDDLEFIELD DR		LAKESHORE SCHOOL (ELEMENTARY)	005	7298
	MIGUEL	AND FAIRMOUNT	FAIRMOUNT PLAZA	001	6682A
	MILEY	AND BAKER	COW HOLLOW PLAYGROUND	029	0942
149	MILTON ST		STATE RELINQUISHMENT	054	6750
	MINNESOTA	AND CESAR CHAVEZ ST	LASH TERMINAL FACILITY	001	4379
3600	MISSION		GLEN PARK SUBSTATION	021	6661
833	MISSION ST		FIFTH & MISSION GARAGE	067	3724
1660	MISSION ST		CENTRAL PERMIT OFFICE	005	3512
1700	MISSION ST		1680 MISSION OFFICES	009	3512
1950	MISSION ST		MARSHALL ANNEX (ELEMENTARY) (CLOSED)	005	3554

ADDRESS	CROSS REFERENCE	LAND DESCRIPTION	LOT	BLOCK
2868	MISSION ST	MISSION CULTURAL CTR	007	6516
2950	MISSION ST	MISSION NURSERY	004	6529
4011	MISSION ST	MISSION ST PARCEL	011A	5835
4400	MISSION ST	EXCELSIOR LIBRARY	046	6797
	MISSION ST AND 04TH ST	DOWNTOWN CAMPUS	006	3705
	MISSION ST AND ALEMANY BLVD	CITY-OWNED PARCEL (6786008)	008	6786
	MISSION ST AND EMBARCAOERO	MUNI TURNAROUNO (FERRY PARK)	006	3714
	MISSION ST AND RANDALL	SLOPE PROTECTION AT RANDALL	021	6661
465	MISSOURI ST	DANIEL WEBSTER SCHOOL (ELEMENTARY)	006	4066
	MONTANA ST AND CAPITOL	OCEAN VIEW PLAYGROUND	001	7068
230	MONTEREY BLVO	OPEN SPACE (MONTEREY CONSERVATORY	057	6770
	MONTGOMERY AND UNION	UNION STREET PARCELS (STAIRS)	043	0106
	Montgomery St AND Chestnut St	PORT LANDS	001	0057
	MORAGA ST AND 07TH AVE	RESERVOIR LANOS	001	2043
755	MORSE ST	LONGFELLOW SCHOOL (ELEMENTARY)	001	6474
	MOSCOW AND GENEVA ST	CROCKER AMAZON PLAYGROUNO	001	6284A
	MOSCOW AND GENEVA ST	AMAZON RESERVOIR TRACT	001	6284A
720	MOSCOW ST	STATION 43	024	6338
100	MULLEN	MULLEN PERALTA OPEN SPACE	014	5538
	MULLEN AND PERALTA	TRAFFIC ISLANO AT PERALTA	008	5528
273	MUNICH	MUNICH STREET PUMP STATION	024	6024
	MURRAY AND JUSTIN ST	ST MARY'S PLAYGROUND	002	5801
	MYRA WAY AND HILLCREST	MT DAVIOSON PARK	002	2961A
	NAGLEE AND CAYUGA	CAYUGA PLAYGROUNO	011	7095A
	NAPOLEON AND EVANS	SEWER RIGHT-OF-WAY AT NAPOLEON	006	4347B
	NEVADA ST AND CHAPMAN	SLOPE PROTECTION-CHPMN & NEVOA	021	5629
	NEWCOMB AND KEITH ST	PUMP STATION	013C	5308
	NEWCOMB AND LA SALLE	HILLTOP PARK	013	4713
	NEWCOMB AND LA SALLE	JEDEOIAH SMITH SCHOOL (ELEMENTARY) (CLOSEO)	005	4713
	NEWCOMB AND WHITNEY YOUNG	EARL P MILLS COMMUNITY CENTER	006	4711
	NEWCOMB AND WHITNEY YOUNG	HUNTERS POINT RESERVOIR WATER FACILITIES	013	4711
1551	NEWCOMB AVE	FACILITIES MANAGEMENT OFFICES	001	5310

ADDRESS CROSS REFERENCE		LAND DESCRIPTION	LOT	BLOCK
2000	NEWCOMB AVE	1900 NEWCOMB AVE	006	5281
	NOE AND BEAVER	OPEN SPACE (NOE & BEAVER)	008	3561
1220	NOE ST	JAMES LICK JR. HIGH SCHOOL	001	6547
1670	NOE ST	BUENA VISTA ALTERNATIVE ELEMENTARY SCHOOL	001	6640
	NORIEGA ST AND 15TH AVE	OPEN SPACE (15TH AVE. & NORIEGA ST.)	045	1928B
1575	NORTH POINT ST	MARINA SUBSTATION F	033	0459
26	NORTON	EXCELSION OFF-STREET PARKING	007	3148
123	O'FARRELL ST	ELLIS O'FARRELL GARAGE	021	0327
1501	O'FARRELL ST	NEW TRADITION CENTER/RAPHAEL WEILL SCHOOL	042	0723
	O'FARRELL ST AND BEIDEMAN ST	MINI PARK (O'FARRELL & BEIDEMAN)	029	1100
109	OAK ST	STATION 36	025	0837
1152	OAK ST	FORMER ENGINE 21	010	1215
	OAKDALE AND BALDWIN	SHOREY CHILDRENS CENTER	007	4714
	OAKDALE AND GRIFFITH ST	INDIA BASIN OPEN SPACE	005	4598
	OAKDALE AND KEITH	GEORGE WASHINGTON CARVER ELEMENTARY	003	4715
	OAKDALE AND MENDELL ST	JOSEPH LEE RECREATION CTR	001	5310
600	OCEAN AVE	BALBOA PARK	011	3179
1000	OCEAN AVE	STATION 15	001	3180
2500	OCEAN AVE	LAKESIDE VILLAGE PARKING LOT	013	7225
3000	OCEAN AVE	CENTRAL PUMP STATION/MERCED MANOR RESERVOIR	001	7206
	OCEAN AVE AND ALEMANY BLVD	ALEMANY BLVD (REMAINDER AT OCEAN)	011C	6954
	OCEAN AVE AND APTOS	APTOS PLAYGROUND	001	3266A
	OCEAN AVE AND EUCALYPTUS	M LINE R/W		7226
	OCEAN AVE AND GENEVA	GENEVA AVE (REMAINDER AT OCEAN)	061	6946
	OCEAN AVE AND PHELAN	PHELAN LOOP	001	3180
	OCEAN AVE AND PHELAN	RECHANNELIZATION ROAD	001	3180
	OCEAN AVE AND SAN JOSE AVE	MUNI METRO RAIL CTR	015	6949
	OFARRELL ST AND LARKIN	JOHN MACAULAY PARK	002	0716
201	OLYMPIA WAY	WATER DEPARTMENT, PARCEL 370	007	2842
275	OLYMPIA WAY	CRESTLINE PUMP HOUSE	008	2844
285	OLYMPIA WAY	STATION 20	009	2842
	OLYMPIA WAY AND CLARENDON	MIDTOWN TERRACE PLAYGROUND	002	2736

ADDRESS CROSS REFERENCE		LAND DESCRIPTION	LOT	BLOCK
	OLYMPIA WAY AND CLARENDON	SUTRO RESERVOIR WATER FACILITIES	002	2736
	OMAR AND SEQUOIA	MIRALOMA PLAYGROUND	001	2955B
175	OMAR WAY	MIRALOMA SCHOOL (ELEMENTARY)	001	2955B
241	ONEIDA	JAMES DENMAN JR. HIGH SCHOOL	001	6961
45	ONONDAGA	ALEMANY EMERG HOSP & TRTMT CTR	016	6959
	ORO AND VULCAN	STAIRWAY (ORO COURT)	001A	2619
59	ORO CT	UNDEDICATED STREET	086	2619
160	ORO CT	MARKET ST (REMAINDER)	008A	2657
	ORO ST AND SATURN ST	OPEN SPACE	010A	2626
3301	ORTEGA	WEST SUNSET PLAYGROUND	004	2094
3151	ORTEGA ST	A.P. GIANNINI JR. HIGH SCHOOL	001	2094
3223	ORTEGA ST	ORTEGA BRANCH LIBRARY	005	2094
	ORTEGA ST AND 28TH AVE	SUNSET RESERVOIR WATER FACILITIES	001	2107
	OSHAUGHNESSY AND BOSWORTH	SLOPE PROTECTION AT BOSWORTH	002	7560
	OTIS AND MCCOPPIN	NW CORNER LOT 7	007	3513
150	OTIS ST	OTIS ST OFFICE BUILDING	007	3513
1700	PACIFIC AVE	STATION 4 (INACTIVE)	011	0574
	PAGE AND BUCHANAN ST	O KOSHLAND PARK	026	0851
	PAGE AND LAGUNA ST	MINI PARK (PAGE & LAGUNA)	015	0852
1155	PAGE ST	FLORENCE MARTIN CHILD CARE CENTER	025	1236
1833	PAGE ST	PARK BRANCH LIBRARY	031	1229
	PALMETTO AND HEAD ST	PALMETO AVE (REMAINDER)	028A	7153
50	PALO ALTO	PIPELINE RIGHT-OF-WAY	011	2721
	PALO ALTO AND FAIRVIEW	MARVIEW NORTHEAST EXTENSION	011	2719C
	PALO ALTO AND GLENBROOK	OLD BURNETT AVE (VACATED)	046	2719B
1051	PALOU	LOT (SURPLUS PROPERTY)	046	4756
1300	PALOU	SEWER RIGHT-OF-WAY AT PALOU	003B	4731
	PALOU AND JENNINGS	ADAM ROGERS PARK	001	4715
	PALOU AND RANKIN	SOUTHERN FWY (REMAINDER) AT PALOU	055	5331
	PANORAMA AND CLARENDON	INTERIOR GREEN BELT	003	2634A
	PARK PRESIDIO BLVD AND GEARY BLVD	PRESIDIO PARKWAY	001	1373
194	PARK ST	STATION 32	059	5720

ADDRESS	CROSS REFERENCE	LAND DESCRIPTION	LOT	BLOCK
700	PENNSYLVANIA AVE	MAINTENANCE FACILITY	010	4167
	PERALTA AND MULLEN	TRAFFIC ISLAND AT PERALTA	008	5528
	PHELAN AND JUDSON	ENGLESIDE STATION	011	3179
	PHELAN AND OCEAN AVE	PHELAN LOOP	001	3180
	PHELAN AND OCEAN AVE	RECHANNELIZATION ROAD	001	3180
11	PHELAN AVE	BALBOA PARK RESERVOIR WATER FACILITIES	001	3180
15	PHELAN AVE	BALBOA RESERVOIR, SOUTH BASIN	001	3180
50	PHELAN AVE	CITY COLLEGE	010	3179
	PHELPS AND QUESADA	OPEN SPACE (QUESADA)	005	5328
	PIERCE AND ELLIS ST	RAYMOND KIMBELL PLAYGROUND	001	0706
1301	PIERCE ST	DISTRICT HEALTH CTR 2	005A	0728
3234	PIERCE ST	PIERCE ST GARAGE	009	0490
1421	PINE ST	REDDING SCHOOL (ELEMENTARY)	001	0668
1096	POINT LOBOS	POINT LOBOS SHORELINE DEVELOPMENT	015	1313
1001	POLK ST	HOMELESS CENTER POLK ST.	004	0694
1230	POLK ST	POLK & BUSH PARKING GARAGE	012	0669
	POLK ST AND MCALLISTER ST	COURTS BUILDING	002	0766
50	POMONA ST	DR. CHARLES R. DREW SCHOOL (ELEMENTARY)	001	5356
195	PORTOLA DR	OBSERVATION AREA	001	2848
555	PORTOLA DR	J. EUGENE MCATEER SR. HIGH SCHOOL	003	7560
1091	PORTOLA DR	STATION 39	029	2982
1290	PORTOLA DR	SLOPE PROTECTION AT PORTOLA	041	2983
333	POST ST	UNION SQUARE	001	0308
333	POST ST	UNION SQUARE GARAGE (SUB-SURFACE)	001	0308
1067	POST ST	STATION 3	018	0693
	POTRERO AND CESAR CHAVEZ ST	POTRERO DEL SOL PARK	010	4277
	POTRERO AND CESAR CHAVEZ ST	JAMES ROLPH JR PLAYGROUND	014	4276
1001	POTRERO AVE	SAN FRANCISCO GEN HOSPITAL	002	4090
	POWELL AND BEACH	KIRKLAND BUS YARD	001	0019
1135	POWELL ST	CHINATOWN BRANCH LIBRARY	004	0191
1340	POWELL ST	STATION 2	015	0160
2190	POWELL ST	FRANCISCO MIDDLE SCHOOL	002	0040

ADDRESS	CROSS REFERENCE	LAND DESCRIPTION	LOT	BLOCK
	POWHATTAN AND ROSENKRANZ	SLOPE PROTECTION-BERNAL HTS BL AT POWHATTAN	011	5641
859	PRAGUE ST	GUADALUPE SCHOOL (ELEMENTARY)	001	6440
	PRECITA AND FOLSOM ST	PRECITA PARK	001	5516
655	PRESIDIO AVE	STATION 10	001	1032
949	PRESIDIO AVE	PRESIDIO CARBARN	001	1072
300	PUTNAM	ISLAIS CREEK LOTS (AT PUTNAM)	005	5736
	QUESADA AND PHELPS	OPEN SPACE (QUESADA)	005	5328
	QUINT AND REVERE	SEWER RIGHT-OF-WAY AT QUINT	015	5384C
	QUINT ST AND CARROLL	TRAFFIC ISLAND AT CARROLL	012	5436
3100	QUINTARA	PARKING AREA	004	2094
	QUINTARA ST AND 24TH AVE	ABRAHAM LINCOLN SR. HIGH SCHOOL (ANNEX)	001	2193
	QUINTARA ST AND 41ST AVE	VACANT LOT	005	2094
	RANDALL AND MISSION ST	SLOPE PROTECTION AT RANDALL	021	6661
2	RANDALL ST	MISSION FREEWAY & BERNAL CUT	018	6657
	RANDOLPH AND HEAD ST	OPEN SPACE (BROTHERHOOD WAY)	024	7116
	RANDOLPH ST AND BRIGHT	MINI PARK (BRIGHT & RANDOLPH)	018	7090
	RANDOLPH ST AND BYXBEE	RANDOLPH SUBSTATION EASEMENT	024	7084
	RANKIN AND JERROLD AVE	JERROLD AVE & POULTRY PL VACATED	010	5268
	RANKIN AND PALOU	SOUTHERN FWY (REMAINDER) AT PALOU	055	5331
901	RANKIN ST	CORPORATION YARD	003	5281
50	RAYMOND AVE	VISITATION VALLEY COMM CTR	009	6237
450	RAYMOND AVE	VISITACION VALLEY JR. HIGH SCHOOL	001	6221
500	RAYMOND AVE	CANDLESTICK COVE CHILD CARE CENTER	002	6221
	REVERE AND QUINT	SEWER RIGHT-OF-WAY AT QUINT	015	5384C
	RIVERA ST AND FUNSTON AVE	HAWK HILL (OPEN SPACE)	027	2336
318	ROANOKE ST	COLLEGE HILL STATION	003	6725
	ROCKRIDGE AND 12TH AVE	SUNSET HEIGHTS PARK	001	2132A
	ROOSEVELT AVE AND 17TH ST	SLOPE PROTECTION AT ROOSEVELT	023	2645
167	ROOSEVELT WAY	UNDEDICATED STREET	032	2608
	ROSENKRANZ AND POWHATTAN	SLOPE PROTECTION-BERNAL HTS BL AT POWHATTAN	011	5641
	RUSSIA AND LONDON	OUTER MISSION SUBSTATION	001	6272
50	RUTLEDGE	MULLEN AVE REALIGNMENT	011	5535

ADDRESS CROSS REFERENCE			LAND DESCRIPTION	LOT	BLOCK
	RUTLEDGE	AND BREWSTER	SLOPE PROTECTION-BERNAL HTS BL AT RUTLEDGE	005	5548
	SACRAMENTO	AND WAVERLY	CHINESE PLAYGROUND	018	0225
3150	SACRAMENTO ST		PRESIDIO BRANCH LIBRARY	012	1006
3950	SACRAMENTO ST		CLAIRE LILLIENTHAL SCHOOL (ELEMENTARY)	011	1014
	SAGAMORE ST	AND SAN JOSE AVE	TRAFFIC ISLAND (SAN JOSE AVE)	001	7139A
2430	SAN BRUNO AVE		STATION 42	004	5924
51	SAN DIEGO ST		UNDEDICATED ST (51 SAN DIEGO)	007	7126A
97	SAN DIEGO ST		HILLCREST AND OCEAN VIEW LOTS	045	7174
	SAN DIEGO ST	AND DE LONG STREET	UNDEDICATED ST (DE LONG STREET & SAN DIEGO STREET)	051	7174
326	SAN JOSE AVE		OPEN SPACE (JURI COMMONS)	008	6532
2301	SAN JOSE AVE		GENEVA CARBARN	036	6972
3051	SAN JOSE AVE		SAN JOSE AVE (REMAINDER AT 3051 SAN JOSE)	001	7159
	SAN JOSE AVE	AND CUVIER ST	SAN JOSE AVE (REMAINDER AT CUVIER ST)	030	6723
	SAN JOSE AVE	AND GENEVA AVE	LRV STORAGE TRACKS	039	6973
	SAN JOSE AVE	AND MATEO	SLOPE PROTECTION AT SAN JOSE	018	6719
	SAN JOSE AVE	AND OCEAN AVE	MUNI METRO RAIL CTR	015	6949
	SAN JOSE AVE	AND SAGAMORE ST	TRAFFIC ISLAND (SAN JOSE AVE)	001	7139A
398	SAN LEANDRO		SLOPE PROTECTION AT SAN LEANDRO	016A	3257
	SANCHEZ	AND DAY	UPPER NOE REC CENTER	007	6638
135	SANCHEZ ST		STATION 6	025	3542
325	SANCHEZ ST		SANCHEZ SCHOOL (ELEMENTARY)	001	3565
530	SANSOME ST		STATION 13	017	0206
3045	SANTIAGO ST		CENTER FOR INDEPENDENT LEARNING	074	2370
	SANTIAGO ST	AND 44TH AVE	SUNSET TANK & PUMP STATION	014	2305
400	SARGENT ST		ORTEGA SCHOOL (ELEMENTARY)	050	7073
	SATURN ST	AND ORD ST	OPEN SPACE	010A	2626
55	SCHWERIN ST		VISITACION VALLEY SCHOOL (ELEMENTARY)	001	6254
1430	SCOTT ST		BENJAMIN FRANKLIN JR. HIGH SCHOOL	001	0705
	SCOTT ST	AND DUBOCE	DUBOCE PARK	001	0876
498	SEACLIFF		SEA CLIFF #1 SEWAGE PUMP	009	1309
	SEACLIFF	AND 26TH AVE	SEA CLIFF #2 PUMP STATION	010	1306
	SEACLIFF	AND EL CAMINO DEL MAR	JAS D. PHELAN RECREATION BEACH	001	1309

ADDRESS	CROSS REFERENCE	LAND DESCRIPTION	LOT	BLOCK
	SEAL ROCK AND EL CAMINO DEL MAR	SLOPE PROTECTION AT EL CAMINO DEL MAR	004	1483
300	SENECA AVE	SAN MIGUEL CHILD CARE CENTER	001	6962
	SEQUOIA AND OMAR	MIRALOMA PLAYGROUND	001	2955B
39	SEWARD	SEWARD OPEN SPACE	013	2714
	SHAFTER AND FITCH	VACANT LAND - SHAFTER	001	4794
1295	SHAFTER AVE	STATION 17	018	4792
55	SHERMAN ST	BESSIE CARMICHAEL SCHOOL (ELEMENTARY)	062	3754
	SHERMAN ST AND FOLSOM ST	OPEN SPACE (FOLSOM STREET/SHERMAN STREET)	016	3754
	SHIELDS AND ARCH	BROOKS PARK	002	7074
	SHIELDS AND BYXBEE	MERCED HEIGHTS PLAYGROUND	049	7078
2	SHIELDS ST	OPEN SPACE (LAKEVIEW/ASHTON)	018	7010
	SHIELDS ST AND JUNIPERO SERRA	JUNIPERO SERRA (REMAINDER)	025	7000
825	SHOTWELL ST	HAWTHORNE SCHOOL (ELEMENTARY)	004	3638
1502	SHOTWELL ST	OPEN SPACE	046	5547
1502	SHOTWELL ST	VACATED PORTION OF BOCANA ST	044	5547
	SILVER AND BAYSHORE	BAYSHORE BLVD (REMAINDER)	045	5392
	SILVER AND BAYSHORE BLVD	SILVER TERRACE PLAYGROUND	011	5396
810	SILVER AVE	HILLCREST SCHOOL (ELEMENTARY)	004	5911
1525	SILVER AVE	DISTRICT 3 HEALTH CTR	023	5881
2055	SILVER AVE	FREMONT SCHOOL (ELEMENTARY) (CLOSED)	005	5346
	SILVER AVE AND BAY SHORE BLVD	CITY-OWNED PARCEL (BAY SHORE BLVD & SILVER)	060	5402
	SLOAT AND GREAT HWY	GREAT HIGHWAY	HWY	GRT
	SLOAT AND JUNIPERO SERRA	OPEN SPACE (SLOAT & JUNIPERO SERRA STREETS)	001	7222A
2323	SLOAT BLVD	SAN FRANCISCO ZOO	002	7281
2323	SLOAT BLVD	FORT FUNSTON REMAINDER	008	7282
	SLOAT BLVD AND 19TH AVE	SLOAT BLVD 35' STRIP	002	2517
	SLOAT BLVD AND 19TH AVE	SIGMUND STERN RECREATION GROVE	001	2488
	SLOAT BLVD AND SUNSET BLVD	SUNSET PARKWAY TO SLOAT BLVD	001	1714
64	SO. PARK AVE	SOUTH PARK	103	3775
25	ST FRANCIS BLVD	PORTOLA DR (REMAINDER)	021	3069
	STANFORD HEIGHTS AND LOS PALMOS	SLOPE PROTECTION	022	3000A
96	STANTON ST	UNDEDICATED STREET	042	2716

ADDRESS	CROSS REFERENCE	LAND DESCRIPTION	LOT	BLOCK
501	STANYAN ST	RICHMOND SUNSET SEWAGE TREATMENT PLANT	001	1700
1145	STANYAN ST	STATION 12	047	2630
	STANYAN ST AND ALMA ST	GRATTAN PLAYGROUND	001	1283
	STANYAN ST AND WALLER	PARK EMERGENCY HOSPITAL	001	1700
	STEINER AND GOLDEN GATE AVE	MINI PARK (STEINER & GOLDEN GATE)	010	0755
	STEINER ST AND GEARY	HAMILTON PLAYGROUND	002	0703
	STEINER ST AND HAYES	ALAMO PARK SR. HIGH SCHOOL	011	0823
	STEINER ST AND HAYES	ALAMO SQUARE	001	0799
	STEINER ST AND JACKSON	ALTA PLAZA	001	0607
	STEUART AND MARKET ST	PORT LANDS	001	0001
	STEUART AND MARKET ST	EMBARCADERO PLAZA	035	0233
179	STEVENSON ST	DOWNTOWN SUB-STATION	031	3708
	STOCKTON AND FILBERT	WASHINGTON SQUARE	001	0102
1814	STOCKTON ST	STATION 28	024	0077
300	STONECREST DR	JUNIPERO SERRA PLAYGROUND	009	7237
2055	SUNNYDALE AVE	JOHN MCLAREN CHILD CARE CENTER	002	6316
	SUNSET BLVD AND SLOAT BLVD	SUNSET PARKWAY TO SLOAT BLVD	001	1714
	SUTTER AND FILLMORE	FILLMORE SUB-STATION	031	0678
	SUTTER AND FILLMORE	MINI PARK (SUTTER & FILLMORE)	012	0677
330	SUTTER ST	SUTTER/STOCKTON GARAGE	017	0286
2027	TARAVAL	TARAVAL SUBSTATION	043A	2385
1200	TARAVAL ST	PARKSIDE BRANCH LIBRARY	001	2351
	TARAVAL ST AND 24TH AVE	MCCOPPIN SQUARE & CLUBHOUSE	001	2351
	TAYLOR AND CALIFORNIA	COLLINS P. HUNTINGTON PARK	002	0245
	TAYLOR AND VALLEJO	COOLBRITH PARK	016	0128
909	TENNESSEE ST	FORMER ENGINE 16	001	4108
1060	TENNESSEE ST	I.M. SCOTT SCHOOL (ELEMENTARY) (CLOSED)	006	4107
	TERESITA AND AGUA WAY	STANFORD HEIGHTS RESERVOIR WATER FACILITIES	001	2946A
	TERESITA AND AGUA WAY	STANFORD HTS PLAYGROUND	001	2946A
2198	THOMAS AVE	SOUTHERN FWY (REMAINDER) AT THOMAS	048	5350
834	TOLAND ST	MAINTENANCE AND OPERATIONS	001	5588A
555	TOMPKINS ST	PAUL REVERE SCHOOL (ELEMENTARY)	003	5702

ADDRESS CROSS REFERENCE		LAND DESCRIPTION	LOT	BLOCK
610	TOMPKINS ST	PAUL REVERE SCHOOL ANNEX	001	5728
155	TOWNSEND	KING BLVD ROADWAY PROJECT	026	3794
	TREAT AND 23RD ST	OPEN SPACE (23RD ST & TREAT AVE)	005	3639
	TREAT AND ALAMEDA	W H SCOTT MAINT. FACIL. ANNEX	006	3925
	TRUMBULL AND CRAUT	SLOPE PROTECTION-ALEMANY BLVD	030	5840
122	TUCKER	REIS TRACT LOTS - TUCKER	008	6201
	TURK AND FILLMORE ST	DEPARTMENT OF PUBLIC TRANSPORTATION PROPERTY	001	0756
	TURK AND GOUGH ST	CENTRAL FREEWAY PROPERTIES	023	0761
331	TURK ST	SR CITIZENS CTR	015	0345
1003	TURK ST	EMERGENCY OPERATIONS CENTER	001	0759
1200	TURK ST	BUCHANAN MALL PARK	033	0748
1301	TURK ST	STATION 5	001	0756
1601	TURK ST	GOLDEN GATE SCHOOL (ELEMENTARY)	026	0753
	TWIN PEAKS AND BURNETT	SUMMIT RESERVOIR WATER FACILITIES	011	2719C
840	ULLOA	WEST PORTAL PLAYGROUND	013A	2979
	ULLOA AND KENSINGTON	OPEN SPACE (NW ULLOA & KENSINGTON)	017	2923
	UNION AND MONTGOMERY	UNION STREET PARCELS (STAIRS)	043	0106
1651	UNION ST	SHERMAN SCHOOL (ELEMENTARY)	001	0545
	UNIVERSITY AND FELTON	UNIVERSITY MOUND RESERVOIR WATER FACILITIES	002	5973
	UPPER TERRACE AND CLIFFORD	MT OLYMPUS (UPPER TERRACE)	003	2629A
	UPTON AND JERROLD AVE	17' STRIP (LOT 4)	004	5286A
	VALENCIA AND CUNNINGHAM	OPEN SPACE (VALENCIA & CUNNINGHAM)	007	3597
630	VALENCIA ST	MISSION POLICE STATION	001	3577
	VALLE ST AND CRESTLAKE	PINELAKE PARK	001	2500A
	VALLEJO AND CHURCHILL	VALLEJO STREET GARAGE #2	023	0147
	VALLEJO AND HYDE	MINI PARK (HYDE & VALLEJO)	049	0124
	VALLEJO AND TAYLOR	COOLBRITH PARK	016	0128
766	VALLEJO ST	CENTRAL POLICE STATION	043	0130
766	VALLEJO ST	VALLEJO STREET GARAGE	043	0130
	VAN NESS AND BEACH	PUMP STATION #2 (AT FORT MASON)	002	0409
25	VAN NESS AVE	25 VAN NESS OFFICE BUILDING	004	0834
135	VAN NESS AVE	CENTRAL ADMINISTRATIVE OFFICES	001	0815

ADDRESS	CROSS REFERENCE	LAND DESCRIPTION	LOT	BLOCK
201	VAN NESS AVE	DAVIES SYMPH HALL/ZELLERBACH HALL	001	0810
240	VAN NESS AVE	EDP BLDG	019	0811
301	VAN NESS AVE	WAR MEMORIAL	001	0786A
	VAN NESS AVE AND BEACH	AQUATIC PARK	003	0409
	VASQUEZ AND LAGUNA HONDA	TRAFFIC ISLAND AT LAGUNA HONDA	001	2918A
40	VEGA ST	RAUL WALLENBERG HIGH SCHOOL	001	1105
	VELASCO AND KELLOCH	OPEN SPACE/KELLOCH & VELASCO	002	6361
	VERMONT AND 23RD ST	UNDEDICATED ST (VERMONT & 23RD ST)	002	4154
299	VERMONT ST	STATION 29	002	3935
693	VERMONT ST	INTERNATIONAL STUDIES ACADEMY	009	4029
949	VERMONT ST	VERMONT ST (REMAINDER)	092	4093
	VERMONT ST AND 20TH ST	MCKINLEY SQUARE	011	4076
	VICENTE ST AND 19TH AVE	CARL LARSEN PARK	001	2420
	VICENTE ST AND 26TH AVE	PARKSIDE SQUARE	001	2469
	VICENTE ST AND 40TH AVE	SOUTH SUNSET PLAYGROUND	001	2456
	VICENTE ST AND WEST PORTAL AVE	WEST PORTAL OFF-STREET PARKING (AT VICENTE)	007	2988A
	VIDAL AND HIGUERA	PARK MERCED SEWAGE PUMP STATION	002	7333
	VULCAN AND ORD	STAIRWAY (ORD COURT)	001A	2619
	WALLER AND STANYAN ST	PARK EMERGENCY HOSPITAL	001	1700
1899	WALLER ST	PARK POLICE STATION	001	1700
101	WASHINGTON ST	DRUMM ST PUMP STATION	013	0203
949	WASHINGTON ST	COMMODORE STOCKTON ANNEX	006	0192
1464	WASHINGTON ST	OPEN SPACE (1464-1470 WASHINGTON)	012	0187
1945	WASHINGTON ST	GOUGH SPECIAL SCHOOL (CLOSED)	061	0617
	WASHINGTON ST AND LAGUNA ST	LAFAYETTE PARK	003	0625
	WASHINGTON ST AND MASON	CHINESE RECREATION CTR PROPRTY	001	0213
	WAVERLY AND SACRAMENTO	CHINESE PLAYGROUND	018	0225
	WAYNE AND BROADWAY	BROADWAY PARCEL (STAIRS)	024	0159
	WEBSTER AND CHESTNUT	MARINA BRANCH LIBRARY	001	0469
380	WEBSTER ST	JOHN MUIR SCHOOL (ELEMENTARY)	010	0841
	WEST CLAY AND 24TH AVE	CITY-OWNED PARCEL (1334038)	038	1334
	WEST PORTAL AVE AND VICENTE ST	WEST PORTAL OFF-STREET PARKING (AT VICENTE)	007	2988A

ADDRESS	CROSS REFERENCE	LANO OESCRIPTION	LOT	BLOCK
	WHITNEY YOUNG AND NEWCOMB	HUNTERS POINT RESERVOIR WATER FACILITIES	013	4711
	WHITNEY YOUNG AND NEWCOMB	EARL P MILLS COMMUNITY CENTER	006	4711
	WHITTIER AND BRUNSWICK	ALICE CHALMERS PLAYGROUND	001	6474
301	WILDE	ALPHA ST WIDENING (REMAINDER)	074	6192
	WILDE AND DELTA	WILDE AVE RESERVOIR	002	6179
	WILLARD AND FREDERICK	GOLDEN GATE PARK	001	1700
201	WILLIAMS AVE	BAYVIEW POLICE STATION	010	5423A
100	WINFIELD	MINI PARK	043	5617
	WINSTON OR AND LAKE MERCED BLVD	UNDEDICATED STREET (WINSTON OR)	004	7298
155	WINSTON DRIVE	MERCEO BRANCH LIBRARY	001	7236
	WISCONSIN AND 22NO ST	POTRERO HEIGHTS RESERVOIR WATER FACILITIES	001	4161
798	WISCONSIN ST	STATION 37	024	4097
1050	WISCONSIN ST	POTRERO HILL HEALTH CTR	051	4219
375	WOODSIDE AVE	YOUTH GUIOANCE CENTER & SCHOOL	007	2842
	YORK ST AND 24TH ST	MINI PARK (24TH & YORK)	015	4209
1715	YOSEMITE	YOUNG COMMUNITY OEVELOPERS	009	5418

8494

HOUCHEN
BINDERY LTD
UTICA/OMAHA NE.
2004